













The National Assembly for Wales
Bellway plc
Persimmon Homes (Wales) Ltd.

Land to the North of the
Railway Line, Rhoose

Visual Context **9.6**

- Key**
-  Site of proposed development
 -  Settlements
 -  Public footpath
 -  Cycle Route: National Route 68
 -  Cycle Route: Proposed National Route 88
 -  Scheduled Ancient Monuments
 -  Other archaeological features
 -  Railway line
 -  Land above 65m AOD with the potential to offer elevated views of the site
 -  Valleys and low lying areas where potential views of the site are obscured by intervening higher ground
 -  Appraisal photograph (refer to Figure 9.7)
 -  Photographs (refer to Figure 9.8 and 9.9)

