
















The National Assembly for Wales
Bellway plc
Persimmon Homes (Wales) Ltd.

Land to the North of the
Railway Line, Rhoose

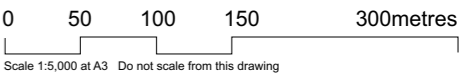
Site Appraisal

04

Key

-  Site
-  Settlement
-  Site Photographs
-  Panorama Photographs
-  Tall hedgerows
-  Low hedgerows
-  Tall hedgerows with gaps
-  Low hedgerows with gaps
-  Indicative tree locations
-  Open views across site with little intervening vegetation
-  Views at site filtered or screened by vegetation
-  Rhoose Conservation Area
-  Railway line
-  Rhoose railway station
-  Public rights of way and pedestrian routes

Refer to Figure 05-07 for site photographs



March 2008

File: 6069 04 Site Appraisal.cdr

Based upon the Ordnance Survey map with the permission of The Controller of Her Majesty's Stationery Office. © Crown copyright, White Young Green Ltd. 21 Park Place, Cardiff CF10 3DQ. Licence no. AR 1000 17603 © White Young Green Consulting Ltd.

