




The National Assembly for Wales  
Bellway plc  
Persimmon Homes (Wales) Ltd  
**Land to the North of the  
Railway Line, Rhoose**

**Urban Context 02**

**Key**

-  Site boundary
-  Footpath
-  Railway
-  Railway station
-  Bus stop
-  Residential
-  Primary school
-  Recreation
-  Playground
-  Doctor's surgery
-  Commercial/retail
-  Community facilities
-  UDP employment allocation
-  Cardiff Wales Airport
-  Water



© White Young Green Consulting Limited 2008  
21 Park Place, Cardiff CF10 3DQ  
T 029 2072 9000 F 029 2039 5965  
E planning.cardiff@wyg.com www.wyg.com/wtgl

Based upon the Ordnance Survey map with the permission of  
Ordnance Survey on behalf of the Controller of Her Majesty's  
Stationery Office, © Crown copyright. White Young Green Consulting  
Limited, licence no: AR 1000 17603

File: 6069[UD]drfB02Bv3.mcd  
Date 17 April 2008 Drawn JCV Checked CO

