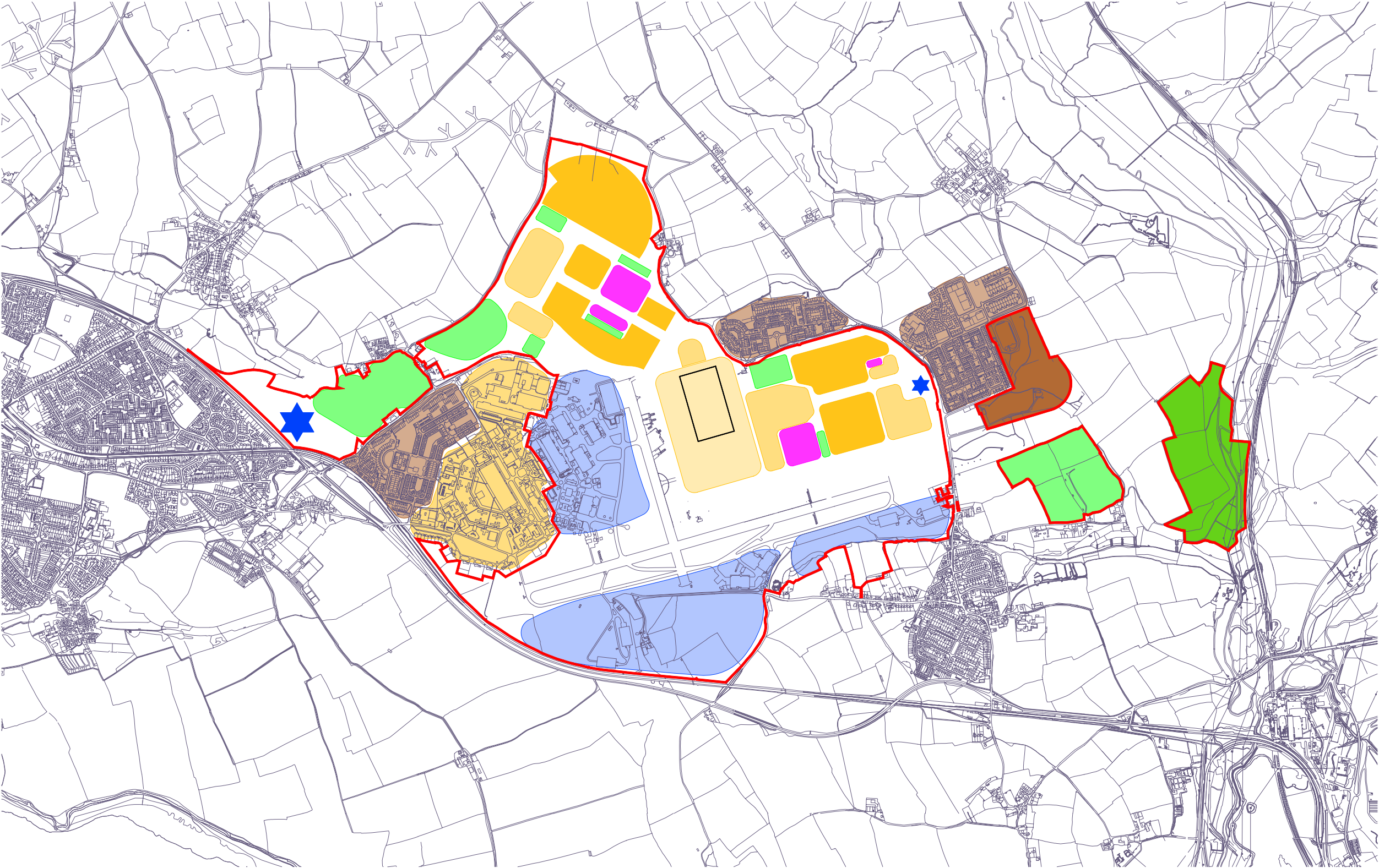












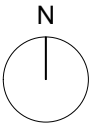


Figure 06



Key

	Development Boundary		Retained Technical & Training		Existing Housing		WDA aerospace incorporating non DTR MOD airside requirements
	Site Access Points		Proposed Technical & Training		Proposed Housing		Welfare, Junior Ranks Dining and Indoor Sport
	Outdoor Sport and Recreation		Backdoor Military Training		Single Living Accommodation and Messes		MoD Army West Camp



St Athan Park Masterplan
Indicative Land Use Masterplan

Figure 06
21 February 2006

0 200 400 600 800 1000m SCALE 1 : 10,000 @ A1