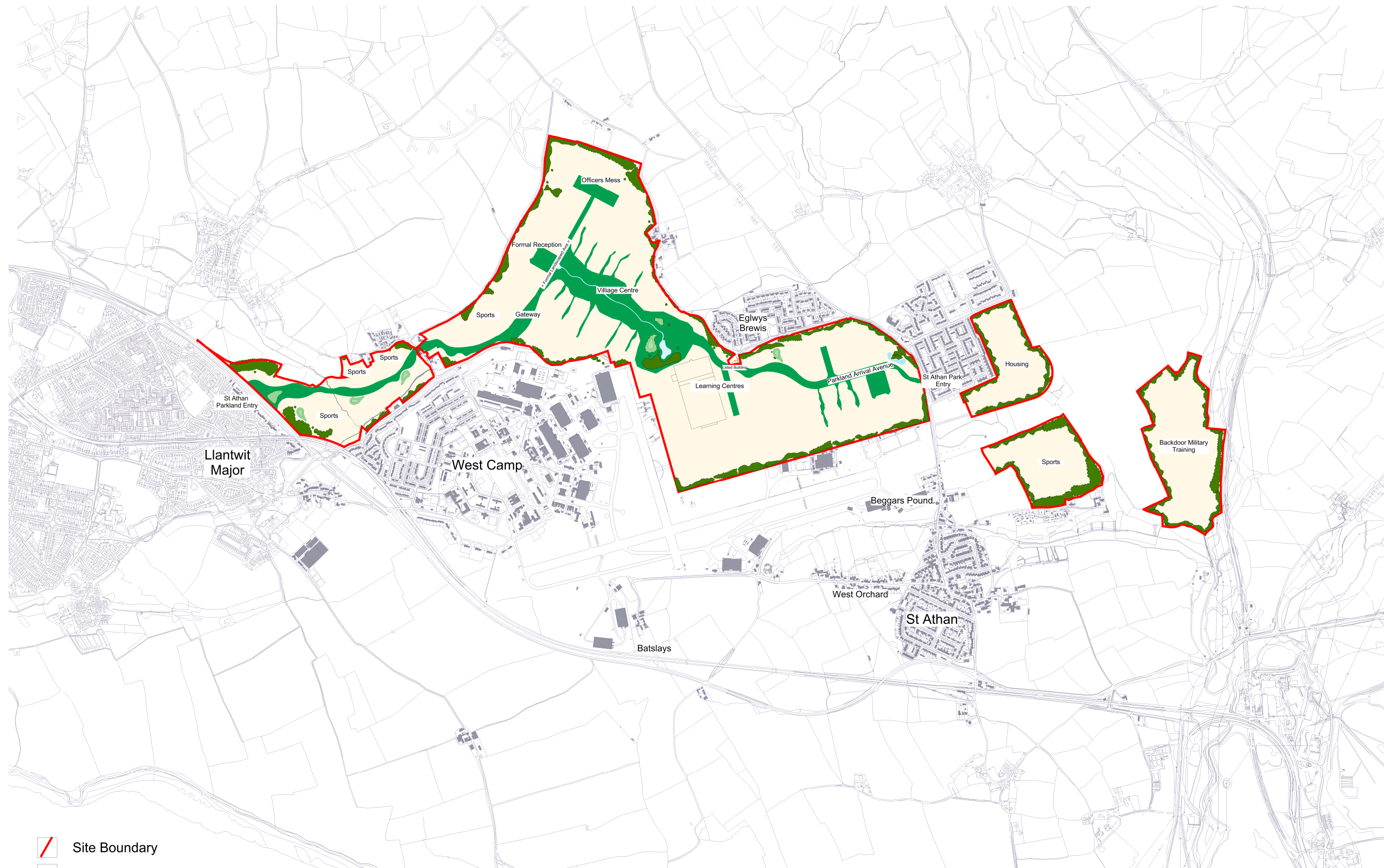




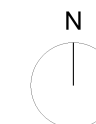


Figure 07



-  Site Boundary
-  Watercourse
-  Parkland Link / Green Corridor / Military Heritage Park
-  Landscape & Wildlife habitat Area



St Athan Park Masterplan

Indicative Landscape Concept - Training Academy site

Figure 07
21 February 2006