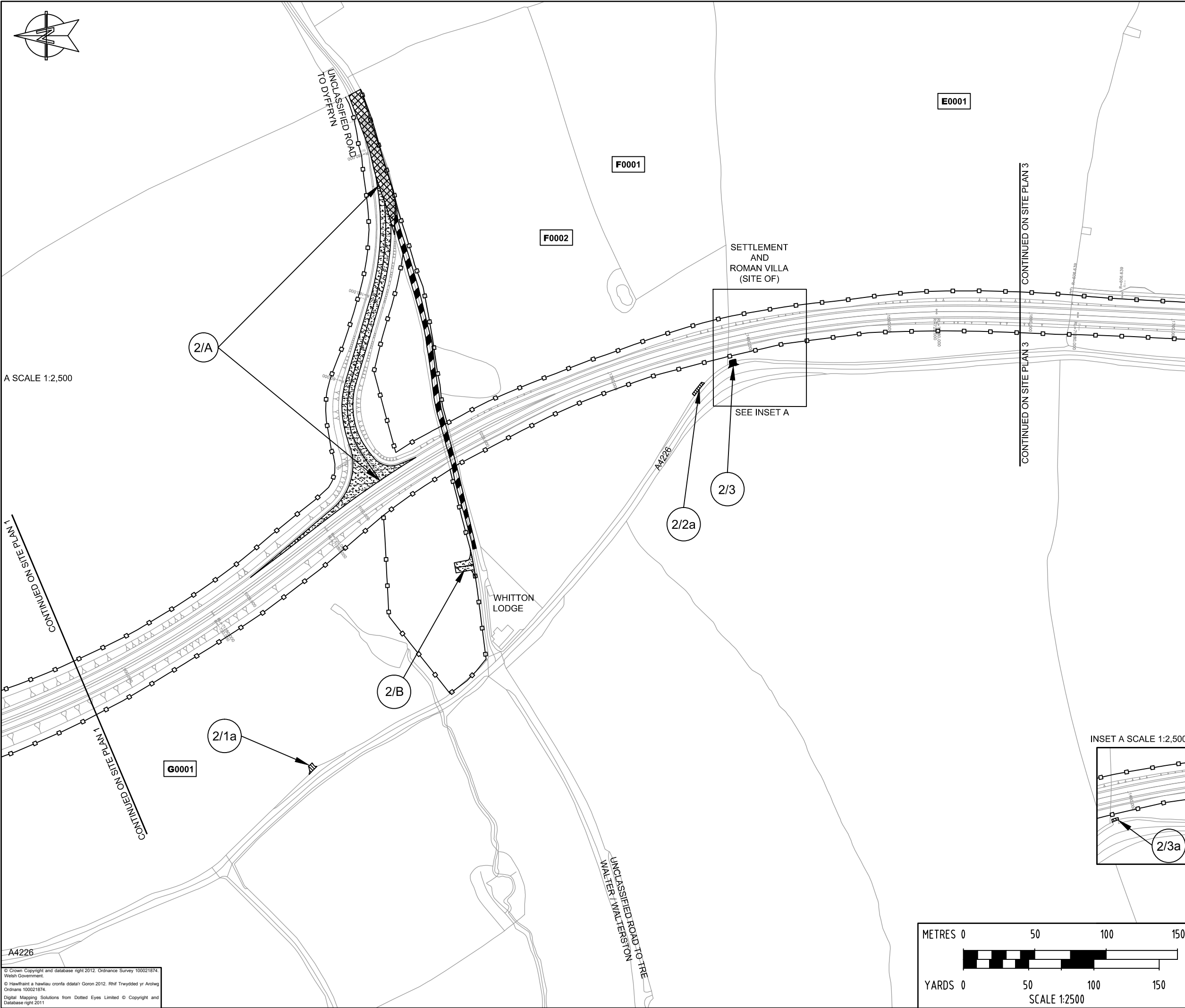
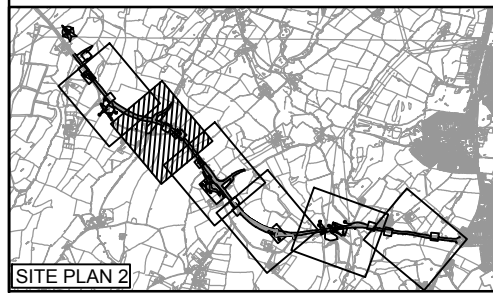


File Name: \\GBCDF3\FIL02\highways\HIV\JOBS\3512646D-HHC Links to St Athan and Cardiff Airport\Acad\Drawings\SRO-Plans\SIDE ROAD ORDER.dwg



A SCALE 1:2,500

LOCATION PLAN



KEY

- ROUTE OF CLASSIFIED ROAD
- ROUTE OF NEW HIGHWAY
- HIGHWAYS TO BE IMPROVED
- HIGHWAYS TO BE STOPPED UP
- NEW PRIVATE MEANS OF ACCESS
- PRIVATE MEANS OF ACCESS TO BE STOPPED UP
- HIGHWAY BOUNDARY

Rev	Date	Description	By	Chk	App



1 Capital Quarter,  
Tyndall Street,  
Cardiff, CF10 4BZ  
Tel: 44-(0)29-2076-9200

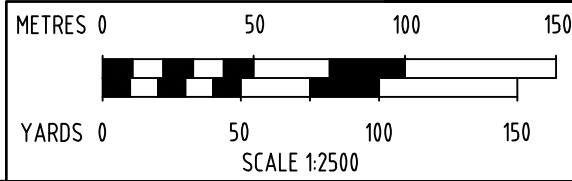


Site/Project:  
**A4226 FIVE MILE LANE  
HIGHWAY IMPROVEMENTS**

Title:  
**SIDE ROAD ORDER  
SITE PLAN 2**

Drawn: IM	Checked: JE
Designed: IM	Approved: JE
Date: 28/04/2016	Scale: 1:2500 A3 Sheet: 2 OF 6
Project Number:	Drawing Number:

3512646D-HHC SRO-002 -



INSET A SCALE 1:2,500

