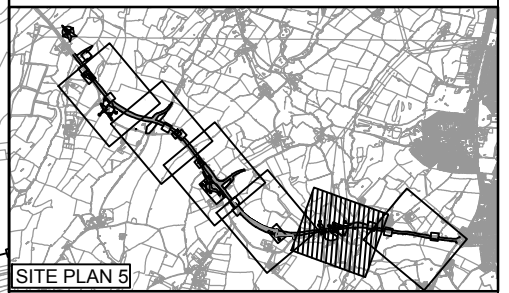


LOCATION PLAN



KEY

- ROUTE OF CLASSIFIED ROAD
- ROUTE OF NEW HIGHWAY
- HIGHWAYS TO BE IMPROVED
- HIGHWAYS TO BE STOPPED UP
- NEW PRIVATE MEANS OF ACCESS
- PRIVATE MEANS OF ACCESS TO BE STOPPED UP
- HIGHWAY BOUNDARY

Rev	Date	Description	By	Chk	App



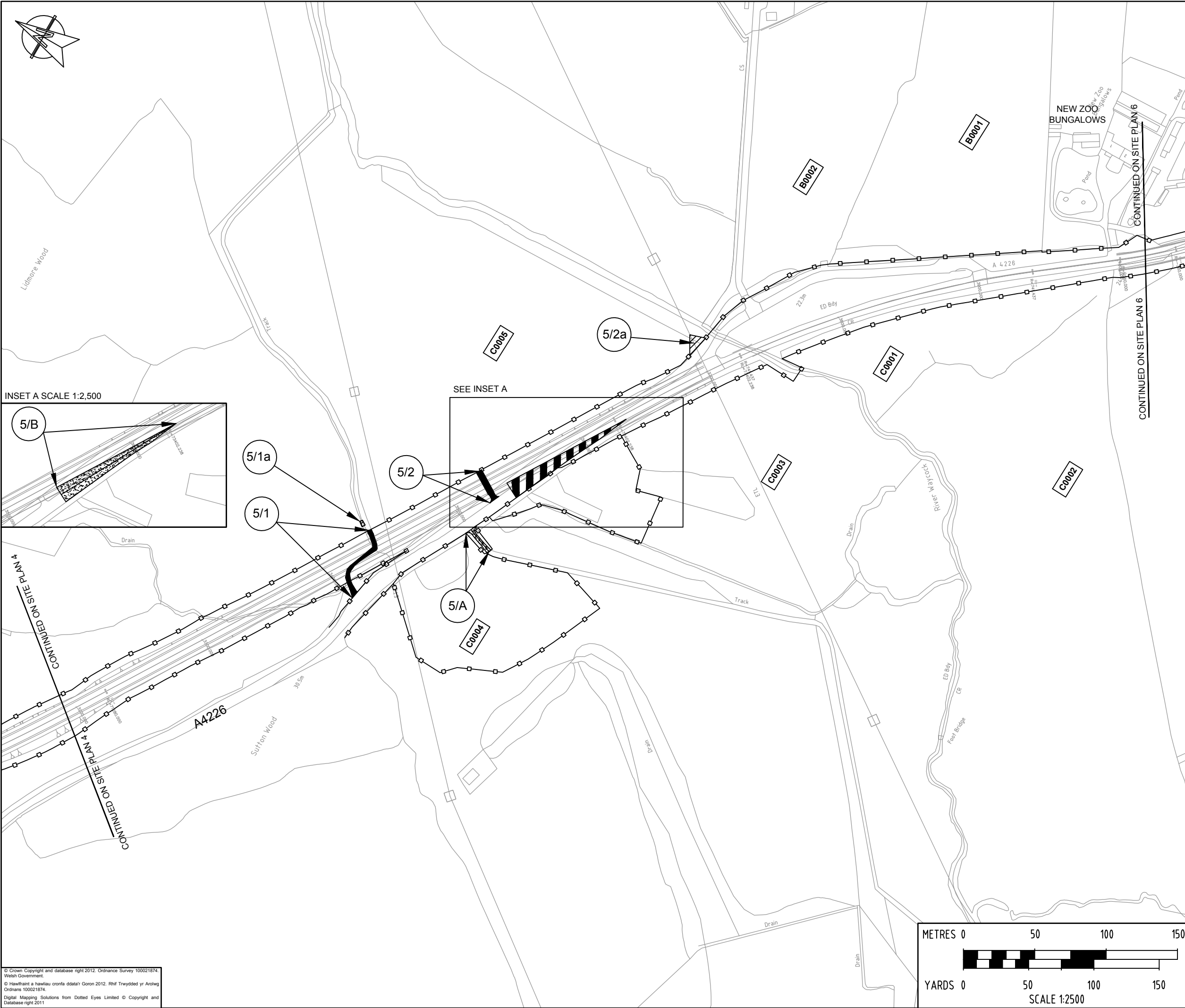
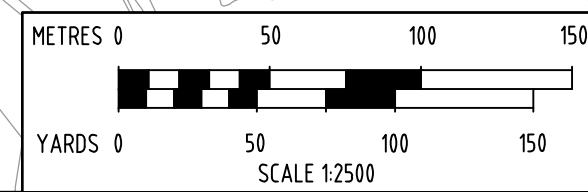
1 Capital Quarter,
Tyndall Street,
Cardiff, CF10 4BZ
Tel: 44-(0)29-2076-9200



Site/Project:
**A4226 FIVE MILE LANE
HIGHWAY IMPROVEMENTS**

Title:
**SIDE ROAD ORDER
SITE PLAN 5**

Drawn: IM	Checked: JE
Designed: IM	Approved: JE
Date: 26/04/2016	Scale: 1:2500
Project Number: 3512646D-HHC	Drawing Number: SRO-005
Sheet: 5 OF 6	Revision: -



File Name: \\GBCDF3\FIL02\highways\H1\JOBS\3512646D-HHC Links to St Athan and Cardiff Airport\Acad\Drawings\SRO-Plans\SIDE ROAD ORDER.dwg
 Plot Date: 26/04/2016 11:39:58
 Login: Gough, Daniel

© Crown Copyright and database right 2012. Ordnance Survey 100021874.
 Welsh Government.
 © Hawffraint a hawliau cronfa ddata'y Goron 2012. Rhif Trwydded yr Arolwg
 Ordans 100021874.
 Digital Mapping Solutions from Dotted Eyes Limited © Copyright and
 Database right 2011