



© 2019 RPS Group

Notes


1. This drawing has been prepared in accordance with the scope of RPS's appointment with its client and is subject to the terms and conditions of that appointment. RPS accepts no liability for any use of this document other than by its client and only for the purposes for which it was prepared and provided.

2. If received electronically it is the recipients responsibility to print to correct scale. Only written dimensions should be used.

Legend

- Site Location
- 5km Study Area
- Listed Buildings
- Scheduled Monument

Rev	Description	By	CB	Date



MAKING
COMPLEX
EASY

Lakesbury House, Hiltbury Road, Chandlers Ford,
Hampshire SO53 5SS
T: +44(0)2380 810440 E: rpsso@rpsgroup.com

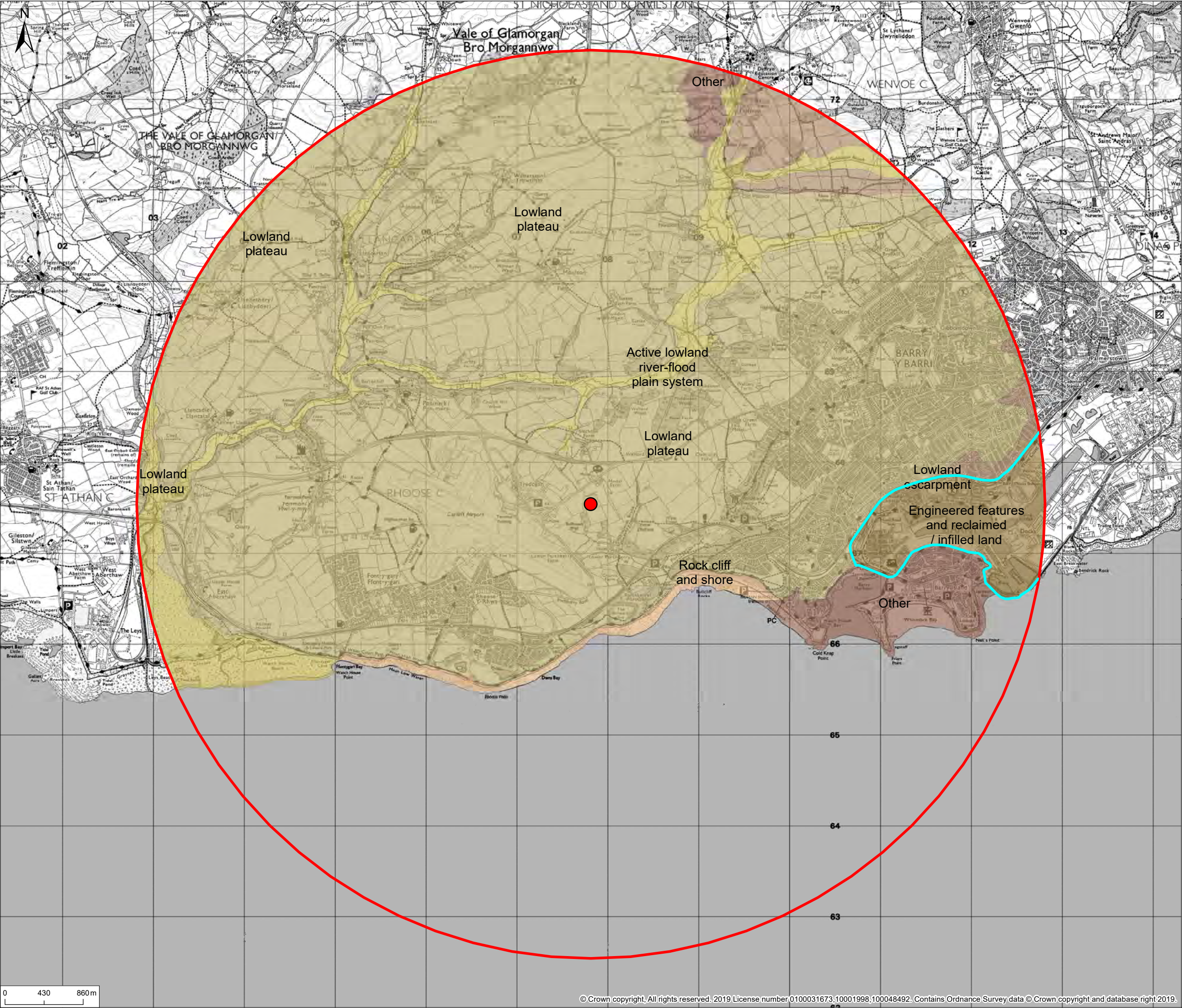
Client **L&G**

Project **Land at Rhose**

Title **Historic Designations**

Status	Drawn By	PM/Checked By
DRAFT	-	-
Project Number	Scale @ A3	Date Created
JSL3282	1:40,000	APR 2019
Figure Number		Rev
3		-

rpsgroup.com



© 2019 RPS Group

Notes

1. This drawing has been prepared in accordance with the scope of RPS's appointment with its client and is subject to the terms and conditions of that appointment. RPS accepts no liability for any use of this document other than by its client and only for the purposes for which it was prepared and provided.

2. If received electronically it is the recipients responsibility to print to correct scale. Only written dimensions should be used.

Legend

- Site Location
- 5km Study

Geological Landscape Area Classification Level 3

- Active lowland river-flood plain
- Engineered features and reclaimed / infilled land
- Lowland escarpment
- Lowland plateau
- Other
- Rock cliff and shore
- Undulating lowland hill

Rev	Description	By	CB	Date



Lakesbury House, Hiltingbury Road, Chandlers Ford,
Hampshire SO53 5SS
T: +44(0)2380 810440 E: rpsso@rpsgroup.com

Client **L&G**

Project **Land at Rhoose**

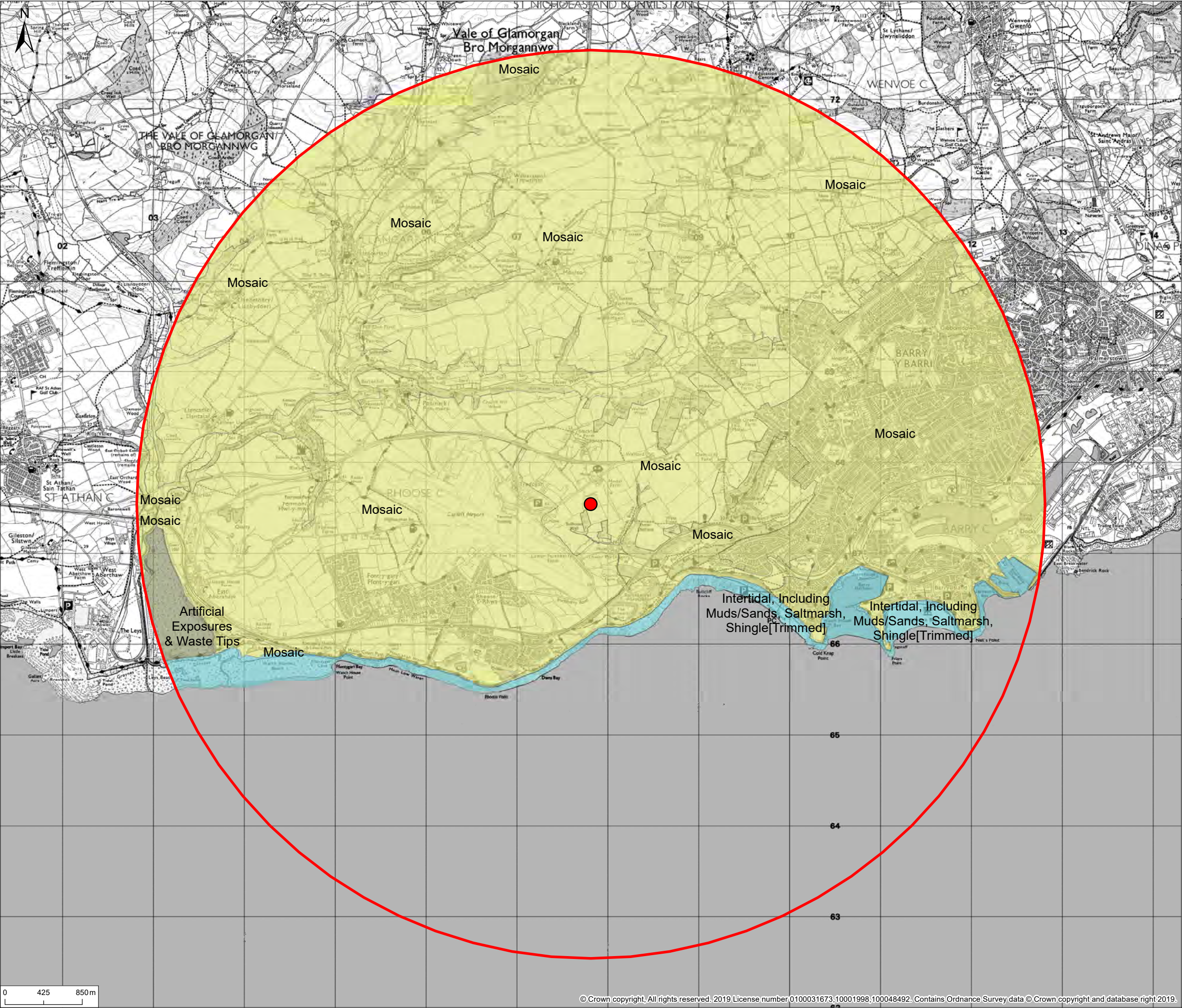
Title **Landmap Geological Landscape
Aspect area classification - Level 3**

Status **DRAFT** Drawn By **-** PM/Checked By **-**

Project Number **JSL3282** Scale **@ A3
1:40,000** Date Created **APR 2019**

Figure Number **4a** Rev **-**

rpsgroup.com



© 2019 RPS Group

Notes

1. This drawing has been prepared in accordance with the scope of RPS's appointment with its client and is subject to the terms and conditions of that appointment. RPS accepts no liability for any use of this document other than by its client and only for the purposes for which it was prepared and provided.

2. If received electronically it is the recipients responsibility to print to correct scale. Only written dimensions should be used.

Legend

- Site Location
- 5km Study Area

Landscape Habitats Aspect Area Classification Level 3

- Artificial Exposures & Waste Tips
- Improved Grassland
- Intertidal, Including Muds/Sands, Saltmarsh, Shingle[Trimmed]
- Mosaic

Rev	Description	By	CB	Date

rps MAKING COMPLEX EASY

Lakesbury House, Hiltingbury Road, Chandlers Ford, Hampshire SO53 5SS
T: +44(0)2380 810440 E: rpsso@rpsgroup.com

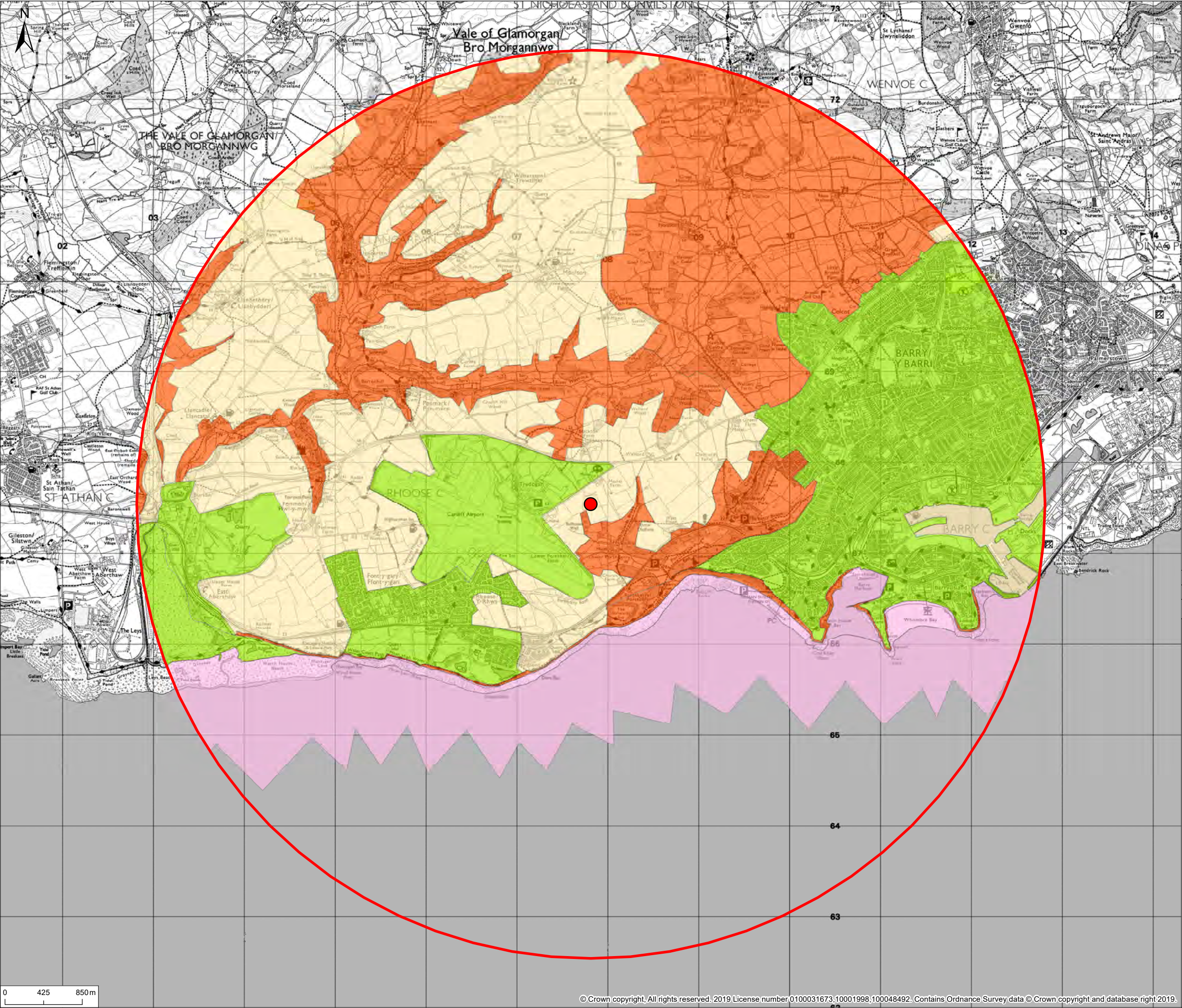
Client **L&G**

Project **Land at Rhoose**

Title **Landmap Landscape Habitats Aspect Area Classification - Level 3**

Status	Drawn By	PM/Checked By
DRAFT	-	-
Project Number	Scale @ A3	Date Created
JSL3282	1:40,000	APR 2019
Figure Number	Rev	
4b	-	

rpsgroup.com



© 2019 RPS Group

Notes

1. This drawing has been prepared in accordance with the scope of RPS's appointment with its client and is subject to the terms and conditions of that appointment. RPS accepts no liability for any use of this document other than by its client and only for the purposes for which it was prepared and provided.

2. If received electronically it is the recipients responsibility to print to correct scale. Only written dimensions should be used.

Legend

● Site Location

— 5km Study Area

Visual & Sensory Aspect Ovaerall Classification VS26


High

Low

Moderate

Outstanding

Rev	Description	By	CB	Date



MAKING
COMPLEX
EASY

Lakesbury House, Hiltngbury Road, Chandlers Ford,
Hampshire SO53 5SS
T: +44(0)2380 810440 E: rpsso@rpsgroup.com

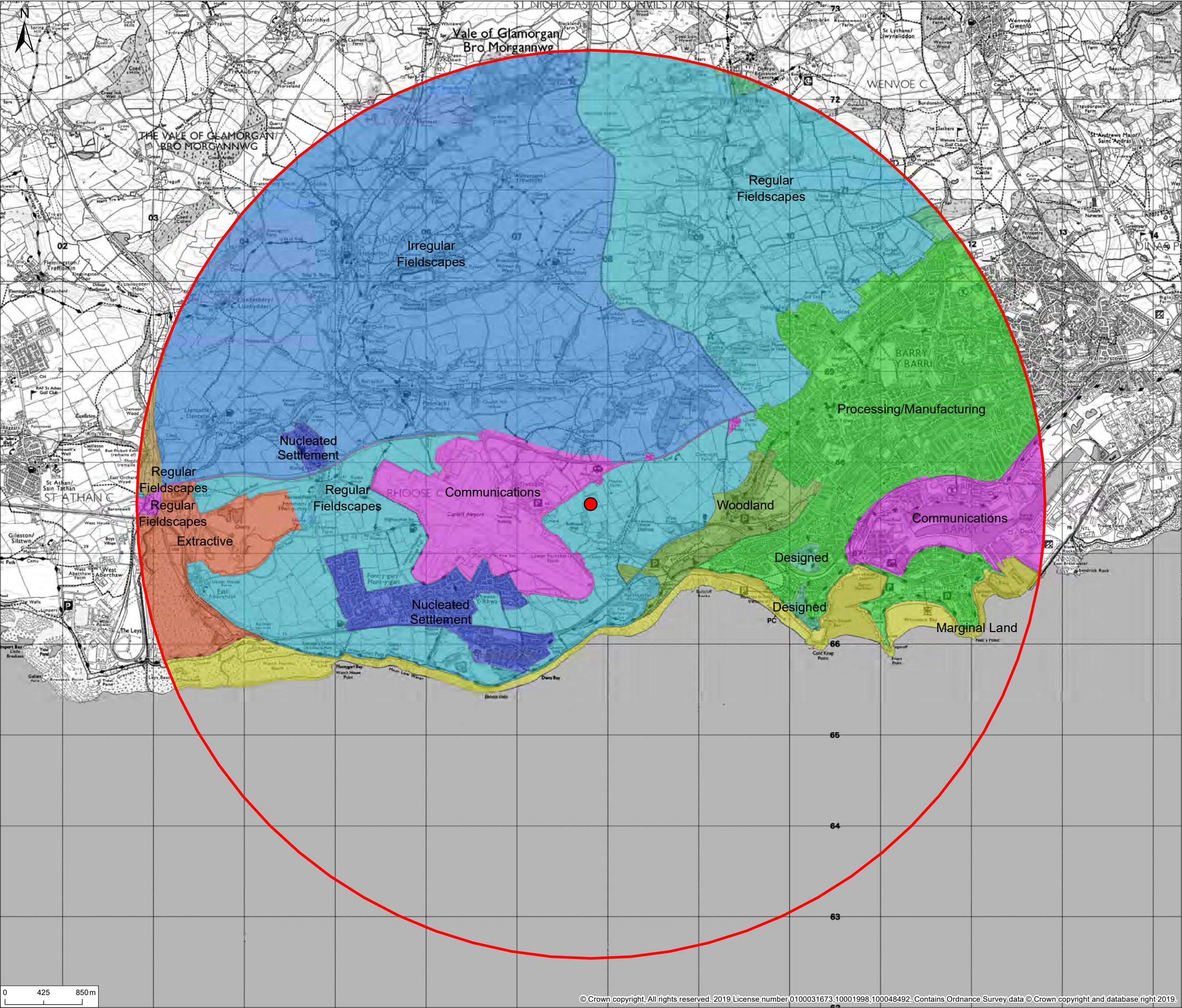
Client **L&G**

Project **Land at Rhoose**

Title **Landmap Visual & Sensory Aspect Overall Clasification**

Status	Drawn By	PM/Checked By
DRAFT	-	-
Project Number	Scale @ A3	Date Created
JSL3282	1:40,000	APR 2019
Figure Number	Rev	
4d	-	

rpsgroup.com



© 2019 RPS Group

Notes

1. This drawing has been prepared in accordance with the scope of RPS's appointment with its client and is subject to the terms and conditions of that appointment. RPS accepts no liability for any use of this document other than by its client and only for the purposes for which it was prepared and provided.

2. If received electronically it is the recipients responsibility to print to correct scale. Only written dimensions should be used.

Legend

- Site Location
- 5km Study Area

Historic Landscape Aspect Classification Level 3

- Communications
- Designed
- Extractive
- Irregular Fields
- Marginal Land
- Nucleated Settlement
- Processing/Manufacturing
- Regular Fields
- Water & Wetland
- Woodland

Rev	Description	By	CB	Date



Lakesbury House, Hiltingbury Road, Chandlers Ford, Hampshire SO53 5SS
T: +44(0)2380 810440 E: rpsso@rpsgroup.com

Client L&G

Project Land at Rhoose

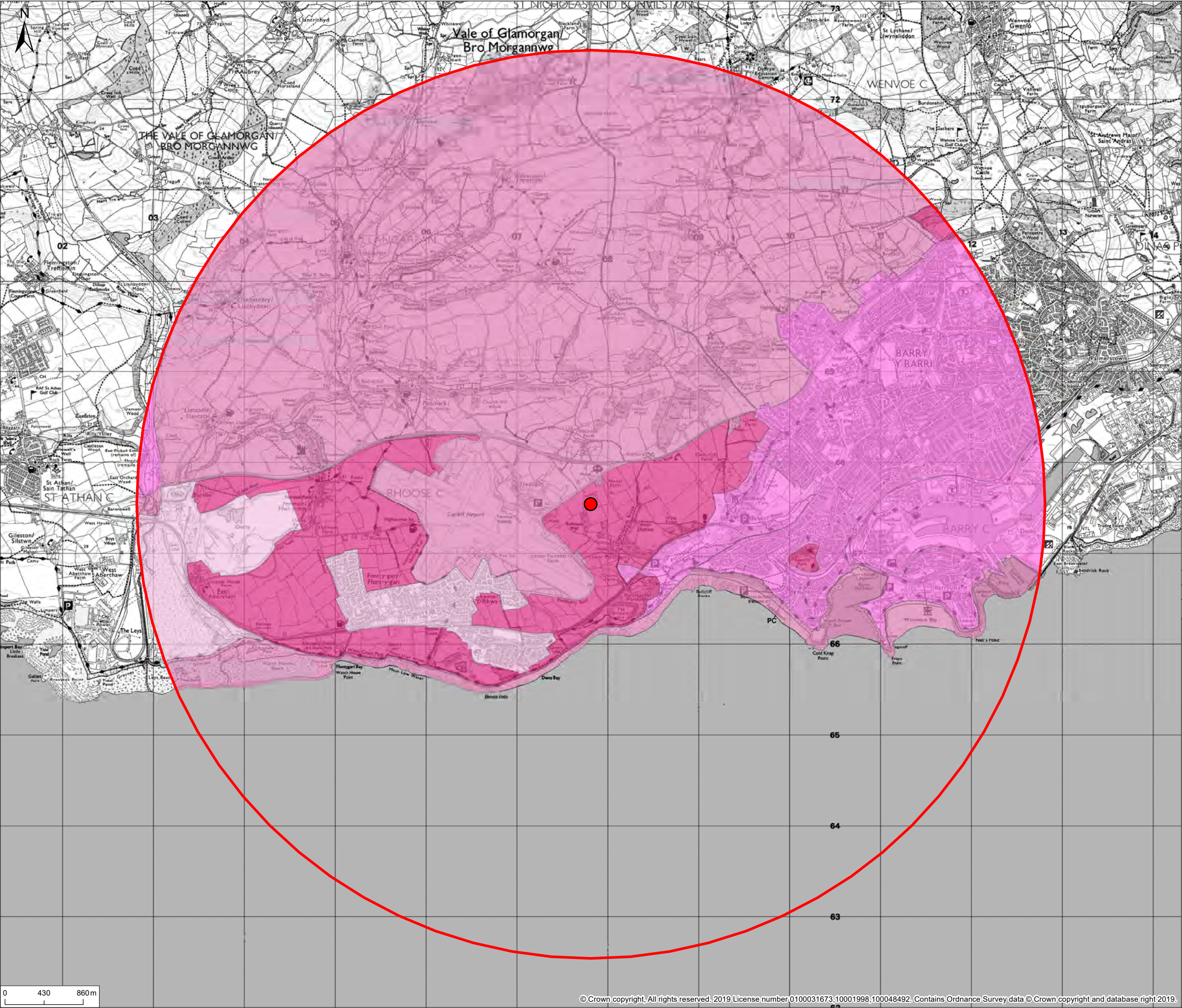
Title Landmap Historic Landscape Aspect area classification - Level 3

Status DRAFT Drawn By - PM/Checked By -

Project Number JSL3282 Scale @ A3 1:40,000 Date Created APR 2019

Figure Number 4e Rev -

rpsgroup.com



© 2019 RPS Group

Notes

1. This drawing has been prepared in accordance with the scope of RPS's appointment with its client and is subject to the terms and conditions of that appointment. RPS accepts no liability for any use of this document other than by its client and only for the purposes for which it was prepared and provided.

2. If received electronically it is the recipients responsibility to print to correct scale. Only written dimensions should be used.

Legend

- Site Location
- 5km Study Area

Historic Landscape Aspect Overall Value HL23

- High
- Low
- Moderate
- Outstanding

Rev	Description	By	CB	Date



Lakesbury House, Hiltingbury Road, Chandlers Ford, Hampshire SO53 5SS
T: +44(0)2380 810440 E: rpsso@rpsgroup.com

Client L&G

Project Land at Rhoose

Title Landmap Historic Landscape Aspect Overall value

Status DRAFT Drawn By - PM/Checked By -

Project Number JSL3282 Scale @ A3 1:40,000 Date Created APR 2019

Figure Number 4f Rev -

rpsgroup.com