
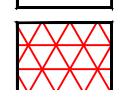
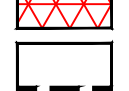
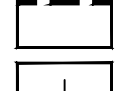
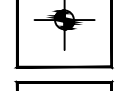
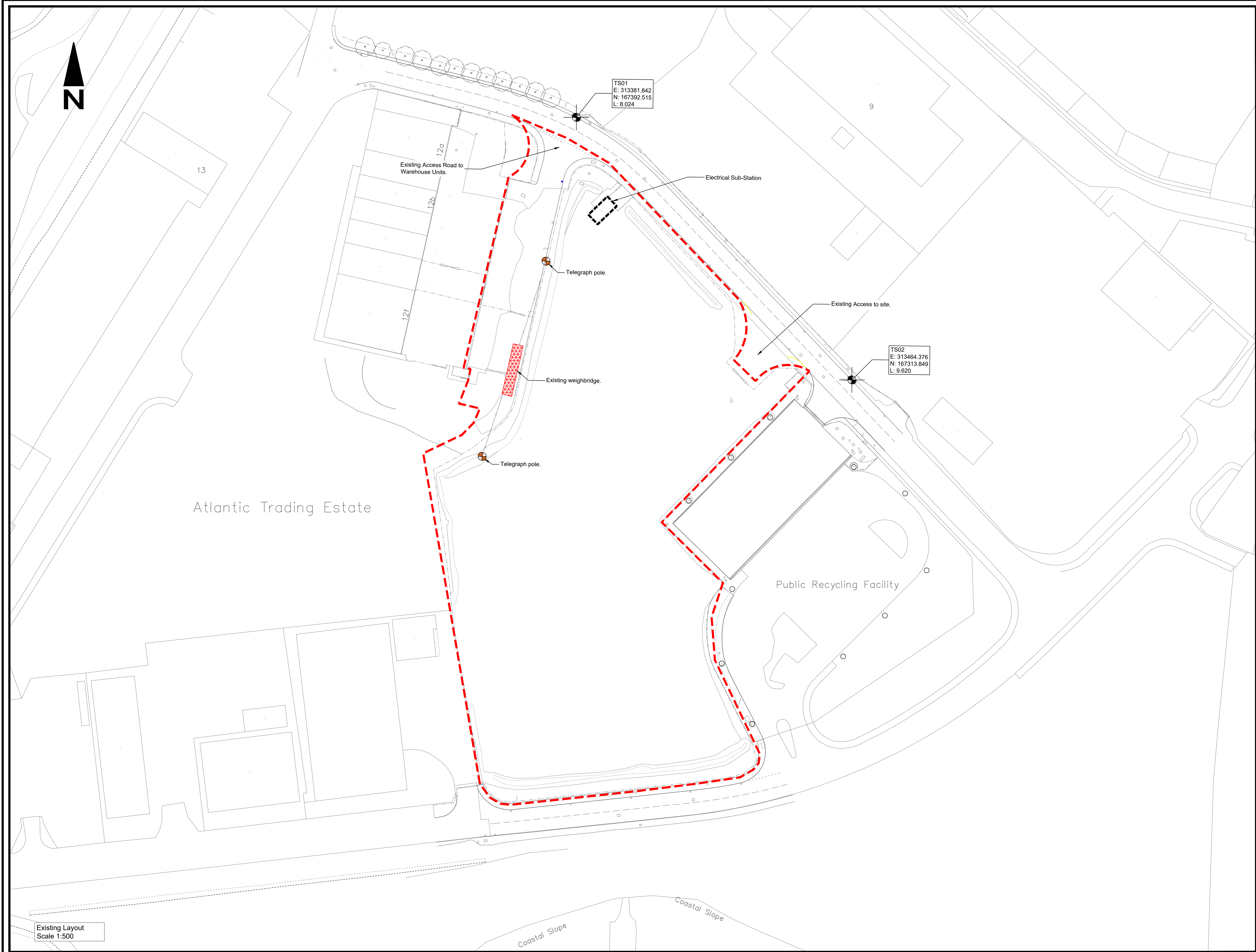




-  Ffin y Safle
-  pont bwysu
-  Is-orsaf Drydanol
-  Marciwr Allanol
-  Polyn - Telecom



Atlantic Trading Estate

Public Recycling Facility

Coastal Slope

Existing Layout
Scale 1:500

Highway Construction and Design
Cynor Bro Morgannwg, Yr Alpau, Gwent, CF5 6AA
Vale of Glamorgan Council, The Alps, Wenvoe, CF5 6AA
© SouthWest & others in public domain 2017 Ordnance Survey 100029414
© Crown copyright and database rights 2017 Ordnance Survey 100029414



Drawing Status			
DETAIL DESIGN			
VALE of GLAMORGAN COUNCIL			
Project: RESOURCE RECOVERY FACILITY			
Drawing Title: EXISTING SITE LAYOUT			
Scale: 1:500	Sheet: A1	Project No: 2108	Drawing No: HP/01/313
Author: J.S.	As Stated:	2108	HP/01/313
Checked: J.S.	Drawn:		