

Declaration made under The Highways Act 1980 Section 31 (6)

File Reference	S013
Description	Land lying to the northwest of Merthyr Dyfan Road, Barry
O.S. grid reference (general location)	311292 169471
Nearest Town/Village	Barry
Town/Community Council	Barry
Date of Statement and Map	06.07.2012
Receipt of Statutory Declaration	

MB 25

H.M. LAND REGISTRY

TITLE NUMBER

WA 58135

ORDNANCE SURVEY
PLAN REFERENCE

ST 1069-1169


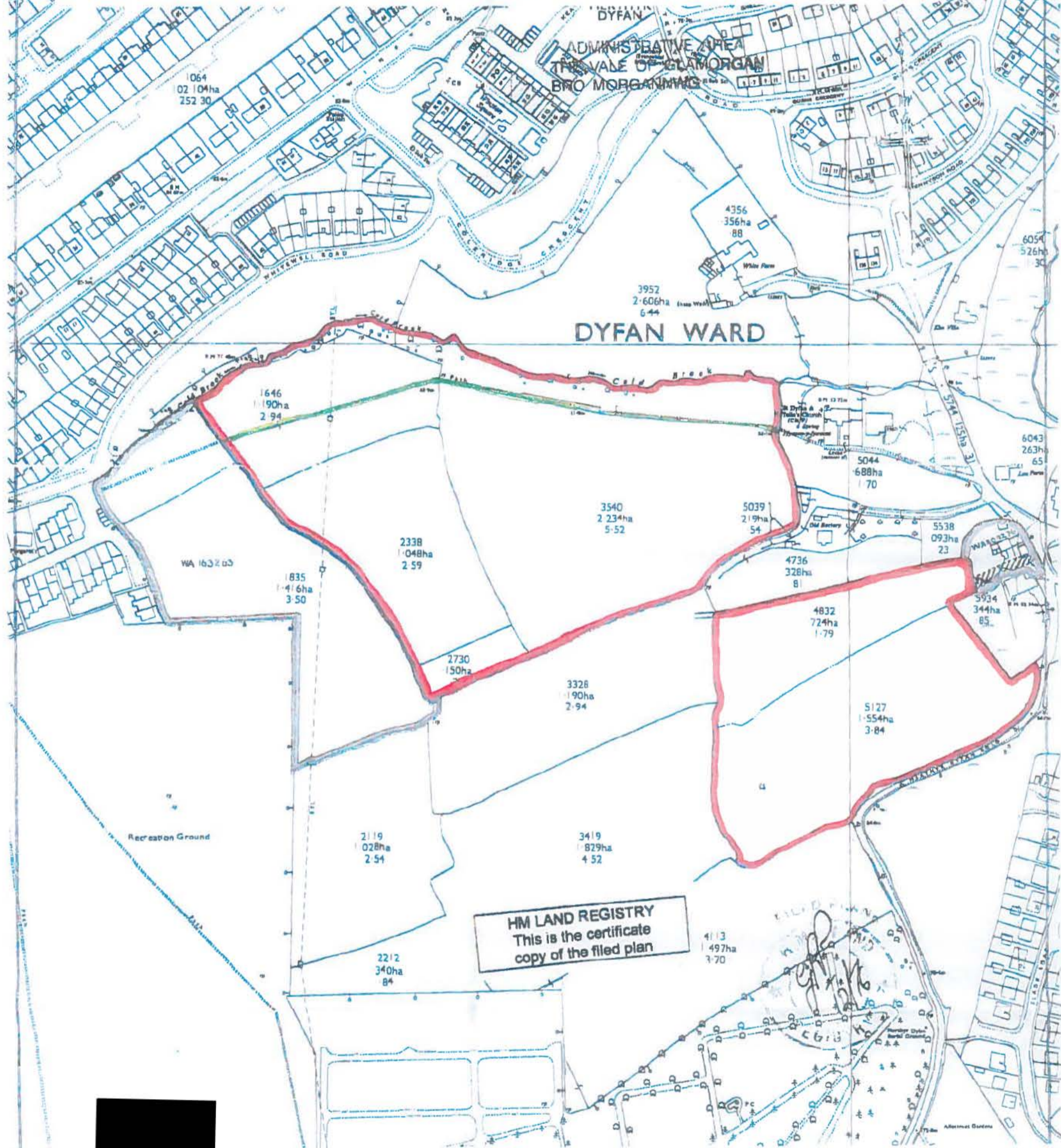
Scale
1/2500

COUNTY SOUTH GLAMORGAN

DISTRICT VALE OF GLAMORGAN

© Crown copyright

BARRY COMMUNITY



MB 25

H.M. LAND REGISTRY

TITLE NUMBER

WA58135

ORDNANCE SURVEY
PLAN REFERENCE

ST 1069-1169


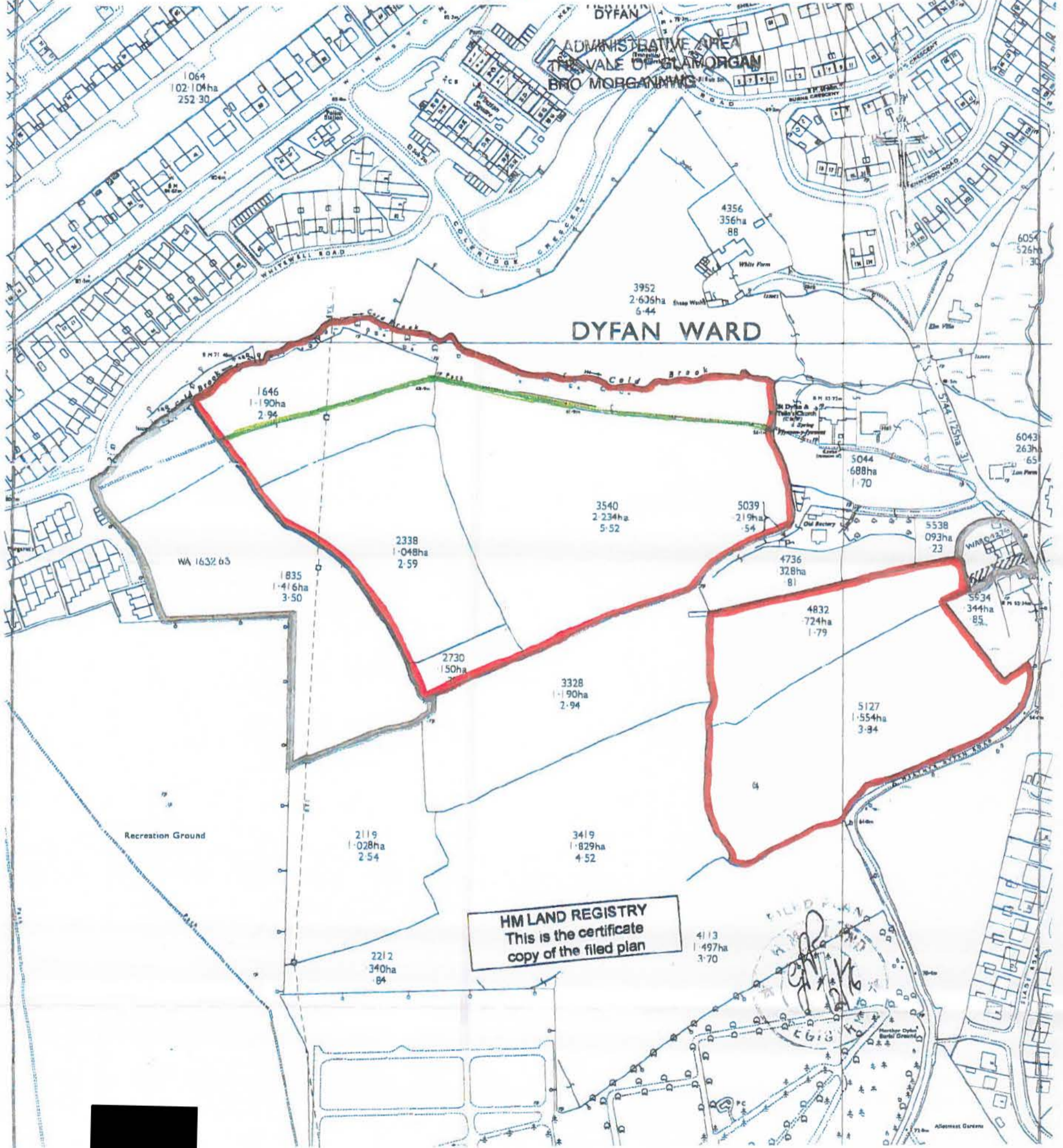
Scale
1/2500

~~COUNTY SOUTH GLAMORGAN~~

~~DISTRICT VALE OF GLAMORGAN~~

© Crown copyright

BARRY COMMUNITY



**STATEMENT TO ACCOMPANY DEPOSIT OF MAP UNDER
SECTION 31(6) HIGHWAYS ACT 1980**

To: The Vale of Glamorgan Council, Civic Offices, Holton Road, Barry, CF63 4RU

I am the owner of the freehold land lying to the north west of Merthyr Dyfan Road forming part of Ty Du Farm, Merthyr Dyfan, Barry registered at HM Land Registry under Title Number WA58135 and shown edged red on the accompanying map deposited by me ("the Land").

I admit that the footpath known as Public Right of Way 18 and shown on the accompanying map deposited by me and coloured green has been dedicated for the use of the public as a highway.

I deny that any other way over the Land has been dedicated by me for the use of the public as a highway.

Dated the 6th day of July 2012

Signed: 