




© Crown copyright and database rights. 2016 Ordnance Survey 100023502. You are not permitted to copy, store, re-transmit, disseminate or sell any information data to third parties in any form without the prior written consent of Ordnance Survey.

© Ffawrrent y Gorn a hawliau corffwrdd 2016 Arrolwg Ordnans 100023502. Ni chaniatáu i chi gopï, storï, ail-wyddeu, gosoddi neu wendiŷ y data yma i unrhyw ddyddid heb ganiatáu ysgrifenedig o'r Gorn.

Rev.	Amendment	Date	Drawn	Chk'd

KEY:
 Proposed Extents of 20mph
 Proposed 30mph Buffer Zone

VALE OF GLAMORGAN
 ENVIRONMENTAL HOUSING SERVICES



BRO MORGANWAG

VALE OF GLAMORGAN COUNCIL
 ENGINEERING

ALPS
 QUARRY ROAD
 WENDEFF
 CARDIFF
 CF5 6AA

DRAWING TITLE		PROJECT TITLE	
20mph SPEED LIMIT SCHEME		ABERTTHIN	
DRAWN	WS	APPROVED	
CREATED	SI	DATE	12/07/2021
		SCALE	1:2000
PROJECT NO.		DRAWING NO.	T/21/19WDS
		REV.	A