


Ref.No	Name	Address	Postcode
S1	D.Curtis	28 Smithies Avenue, Sully	CF64 5SS
S2	S.Himbury	23 Lynmouth Drive, Sully	CF64 5TP
S3	K.Mahoney	47 Winsford Road, Sully	CF62 5DG
S4	B.Lloyd	18 Stradling Road, Sully	CF64 5HU
S5	B.Davies	60 Cog Road, Sully	CF64 5TE
S6	A.Reynolds	17 Lynmouth Drive, Sully	CF64 5PT
S7	N.Reynolds	17 Lynmouth Drive, Sully	CF64 5PT
S8	N.Rees	3 Swanbridge Grove, Sully	CF64 5TA
S9	E.Penrose	7 Oyster Bend, Sully	CF64 5LW
S10	R.Penrose	7 Oyster Bend, Sully	CF64 5LW
S11	F.Davies	60 Cog Road, Sully	CF64 5TE
S12	J.Baker	19 Lynmouth Drive, Sully	CF64 5TP
S13	L.Baker	19 Lynmouth Drive, Sully	CF64 5TP
S14	A.Himbury	23 Lynmouth Drive, Sully	CF64 5TP
S15	M.Hobrough	31, Lynmouth Drive, Sully	CF64 5TP
S16	C.Hobrough	31, Lynmouth Drive, Sully	CF64 5TP
S17	A. O'Brien	5 Burnham Avenue, Sully	CF64 5SU
S18	J.Hubbard	4 Arlington Road, Sully	CF64 5TQ
S19	D.Edwards	4 Smithies Avenue, Sully	CF64 5SS
S20	A.Thomas	8 Stradling Close, Sully	CF64 5HU
S21	D.Smith	3 Eckley Road, Sully	CF64 5HT



Project		Location		Status	
1	Project A	Location A	Location B	Completed	2023-12-31
2	Project B	Location C	Location D	In Progress	2024-03-31
3	Project C	Location E	Location F	On Hold	2024-06-30
4	Project D	Location G	Location H	Planned	2024-09-30
5	Project E	Location I	Location J	Completed	2023-12-31
6	Project F	Location K	Location L	In Progress	2024-03-31
7	Project G	Location M	Location N	On Hold	2024-06-30
8	Project H	Location O	Location P	Planned	2024-09-30
9	Project I	Location Q	Location R	Completed	2023-12-31
10	Project J	Location S	Location T	In Progress	2024-03-31
11	Project K	Location U	Location V	On Hold	2024-06-30
12	Project L	Location W	Location X	Planned	2024-09-30
13	Project M	Location Y	Location Z	Completed	2023-12-31
14	Project N	Location AA	Location AB	In Progress	2024-03-31
15	Project O	Location AC	Location AD	On Hold	2024-06-30
16	Project P	Location AE	Location AF	Planned	2024-09-30
17	Project Q	Location AG	Location AH	Completed	2023-12-31
18	Project R	Location AI	Location AJ	In Progress	2024-03-31
19	Project S	Location AK	Location AL	On Hold	2024-06-30
20	Project T	Location AM	Location AN	Planned	2024-09-30
21	Project U	Location AO	Location AP	Completed	2023-12-31
22	Project V	Location AQ	Location AR	In Progress	2024-03-31
23	Project W	Location AS	Location AT	On Hold	2024-06-30
24	Project X	Location AU	Location AV	Planned	2024-09-30
25	Project Y	Location AW	Location AX	Completed	2023-12-31
26	Project Z	Location AY	Location AZ	In Progress	2024-03-31
27	Project AA	Location BA	Location BB	On Hold	2024-06-30
28	Project AB	Location BC	Location BD	Planned	2024-09-30
29	Project AC	Location BE	Location BF	Completed	2023-12-31
30	Project AD	Location BG	Location BH	In Progress	2024-03-31
31	Project AE	Location BI	Location BJ	On Hold	2024-06-30
32	Project AF	Location BK	Location BL	Planned	2024-09-30
33	Project AG	Location BM	Location BN	Completed	2023-12-31
34	Project AH	Location BO	Location BP	In Progress	2024-03-31
35	Project AI	Location BQ	Location BR	On Hold	2024-06-30
36	Project AJ	Location BS	Location BT	Planned	2024-09-30
37	Project AK	Location BU	Location BV	Completed	2023-12-31
38	Project AL	Location BW	Location BX	In Progress	2024-03-31
39	Project AM	Location BY	Location BZ	On Hold	2024-06-30
40	Project AN	Location CA	Location CB	Planned	2024-09-30
41	Project AO	Location CC	Location CD	Completed	2023-12-31
42	Project AP	Location CE	Location CF	In Progress	2024-03-31
43	Project AQ	Location CG	Location CH	On Hold	2024-06-30
44	Project AR	Location CI	Location CJ	Planned	2024-09-30
45	Project AS	Location CK	Location CL	Completed	2023-12-31
46	Project AT	Location CM	Location CN	In Progress	2024-03-31
47	Project AU	Location CO	Location CP	On Hold	2024-06-30
48	Project AV	Location CQ	Location CR	Planned	2024-09-30
49	Project AW	Location CS	Location CT	Completed	2023-12-31
50	Project AX	Location CU	Location CV	In Progress	2024-03-31
51	Project AY	Location CW	Location CX	On Hold	2024-06-30
52	Project AZ	Location CY	Location CZ	Planned	2024-09-30
53	Project BA	Location DA	Location DB	Completed	2023-12-31
54	Project BB	Location DC	Location DD	In Progress	2024-03-31
55	Project BC	Location DE	Location DF	On Hold	2024-06-30
56	Project BD	Location DG	Location DH	Planned	2024-09-30
57	Project BE	Location DI	Location DJ	Completed	2023-12-31
58	Project BF	Location DK	Location DL	In Progress	2024-03-31
59	Project BG	Location DM	Location DN	On Hold	2024-06-30
60	Project BH	Location DO	Location DP	Planned	2024-09-30
61	Project BI	Location DQ	Location DR	Completed	2023-12-31
62	Project BJ	Location DS	Location DT	In Progress	2024-03-31
63	Project BK	Location DU	Location DV	On Hold	2024-06-30
64	Project BL	Location DW	Location DX	Planned	2024-09-30
65	Project BM	Location DY	Location DZ	Completed	2023-12-31
66	Project BN	Location EA	Location EB	In Progress	2024-03-31
67	Project BO	Location EC	Location ED	On Hold	2024-06-30
68	Project BP	Location EE	Location EF	Planned	2024-09-30
69	Project BQ	Location EG	Location EH	Completed	2023-12-31
70	Project BR	Location EI	Location EJ	In Progress	2024-03-31
71	Project BS	Location EK	Location EL	On Hold	2024-06-30
72	Project BT	Location EM	Location EN	Planned	2024-09-30
73	Project BU	Location EO	Location EP	Completed	2023-12-31
74	Project BV	Location EQ	Location ER	In Progress	2024-03-31
75	Project BW	Location ES	Location ET	On Hold	2024-06-30
76	Project BX	Location EU	Location EV	Planned	2024-09-30
77	Project BY	Location EW	Location EX	Completed	2023-12-31
78	Project BZ	Location EY	Location EZ	In Progress	2024-03-31
79	Project CA	Location FA	Location FB	On Hold	2024-06-30
80	Project CB	Location FC	Location FD	Planned	2024-09-30
81	Project CC	Location FE	Location FF	Completed	2023-12-31
82	Project CD	Location FG	Location FH	In Progress	2024-03-31
83	Project CE	Location FI	Location FJ	On Hold	2024-06-30
84	Project CF	Location FK	Location FL	Planned	2024-09-30
85	Project CG	Location FM	Location FN	Completed	2023-12-31
86	Project CH	Location FO	Location FP	In Progress	2024-03-31
87	Project CI	Location FQ	Location FR	On Hold	2024-06-30
88	Project CJ	Location FS	Location FT	Planned	2024-09-30
89	Project CK	Location FU	Location FV	Completed	2023-12-31
90	Project CL	Location FW	Location FX	In Progress	2024-03-31
91	Project CM	Location FY	Location FZ	On Hold	2024-06-30
92	Project CN	Location GA	Location GB	Planned	2024-09-30
93	Project CO	Location GC	Location GD	Completed	2023-12-31
94	Project CP	Location GE	Location GF	In Progress	2024-03-31
95	Project CQ	Location GG	Location GH	On Hold	2024-06-30
96	Project CR	Location GI	Location GJ	Planned	2024-09-30
97	Project CS	Location GK	Location GL	Completed	2023-12-31
98	Project CT	Location GM	Location GN	In Progress	2024-03-31
99	Project CU	Location GO	Location GP	On Hold	2024-06-30
100	Project CV	Location GQ	Location GR	Planned	2024-09-30
101	Project CW	Location GS	Location GT	Completed	2023-12-31
102	Project CX	Location GU	Location GV	In Progress	2024-03-31
103	Project CY	Location GW	Location GX	On Hold	2024-06-30
104	Project CZ	Location HY	Location HZ	Planned	2024-09-30
105	Project DA	Location IA	Location IB	Completed	2023-12-31
106	Project DB	Location IC	Location ID	In Progress	2024-03-31
107	Project DC	Location IE	Location IF	On Hold	2024-06-30
108	Project DD	Location IG	Location IH	Planned	2024-09-30
109	Project DE	Location II	Location IJ	Completed	2023-12-31
110	Project DF	Location IK	Location IL	In Progress	2024-03-31
111	Project DG	Location IM	Location IN	On Hold	2024-06-30
112	Project DH	Location IO	Location IP	Planned	2024-09-30
113	Project DI	Location IQ	Location IR	Completed	2023-12-31
114	Project DJ	Location IS	Location IT	In Progress	2024-03-31
115	Project DK	Location IU	Location IV	On Hold	2024-06-30
116	Project DL	Location IW	Location IX	Planned	2024-09-30
117	Project DM	Location IY	Location IZ	Completed	2023-12-31
118	Project DN	Location JA	Location JB	In Progress	2024-03-31
119	Project DO	Location JC	Location JD	On Hold	2024-06-30
120	Project DP	Location JE	Location JF	Planned	2024-09-30
121	Project DQ	Location JG	Location JH	Completed	2023-12-31
122	Project DR	Location JI	Location JJ	In Progress	2024-03-31
123	Project DS	Location JK	Location JL	On Hold	2024-06-30
124	Project DT	Location JM	Location JN	Planned	2024-09-30
125	Project DU	Location JO	Location JP	Completed	2023-12-31
126	Project DV	Location JQ	Location JR	In Progress	2024-03-31
127	Project DW	Location JS	Location JT	On Hold	2024-06-30
128	Project DX	Location JU	Location JV	Planned	2024-09-30
129	Project DY	Location JW	Location JX	Completed	2023-12-31
130	Project DZ	Location JY	Location JZ	In Progress	2024-03-31
131	Project EA	Location KA	Location KB	On Hold	2024-06-30
132	Project EB	Location KC	Location KD	Planned	2024-09-30
133	Project EC	Location KE	Location KF	Completed	2023-12-31
134	Project ED	Location KG	Location KH	In Progress	2024-03-31
135	Project EE	Location KI	Location KJ	On Hold	2024-06-30
136	Project EF	Location KO	Location KP	Planned	2024-09-30
137	Project EG	Location KU	Location KV	Completed	2023-12-31
138	Project EH	Location KW	Location KX	In Progress	2024-03-31
139	Project EI	Location KY	Location KZ	On Hold	2024-06-30
140	Project EJ	Location LA	Location LB	Planned	2024-09-30
141	Project EK	Location LC	Location LD	Completed	2023-12-31
142	Project EL	Location LE	Location LF	In Progress	2024-03-31
143	Project EM	Location LG	Location LH	On Hold	2024-06-30
144	Project EN	Location LI	Location LJ	Planned	2024-09-30
145	Project EO	Location LK	Location LL	Completed	2023-12-31
146	Project EP	Location LM	Location LN	In Progress	2024-03-31
147	Project EQ	Location LO	Location LP	On Hold	2024-06-30
148	Project ER	Location LU	Location LV	Planned	2024-09-30
149	Project ES	Location LW	Location LX	Completed	2023-12-31
150	Project ET	Location LY	Location LZ	In Progress	2024-03-31
151	Project EU	Location MA	Location MB	On Hold	2024-06-30
152	Project EV	Location MC	Location MD	Planned	2024-09-30
153	Project EW	Location ME	Location MF	Completed	2023-12-31
154	Project EX	Location MG	Location MH	In Progress	2024-03-31
155	Project EY	Location MI	Location MJ	On Hold	2024-06-30
156	Project EZ	Location MO	Location MP	Planned	2024-09-30
157	Project FA	Location MU	Location MV	Completed	2023-12-31
158	Project FB	Location MW	Location MX	In Progress	2024-03-31
159	Project FC	Location MY	Location MZ	On Hold	2024-06-30
160	Project FD	Location NA	Location NB	Planned	2024-09-30
161	Project FE	Location NC	Location ND	Completed	2023-12-31
162	Project FF	Location NE	Location NF	In Progress	2024-03-31
163	Project FG	Location NG	Location NH	On Hold	2024-06-30
164	Project FH	Location NI	Location NJ	Planned	2024-09-30
165	Project FI	Location NK	Location NL	Completed	2023-12-31
166	Project FJ	Location NM	Location NN	In Progress	2024-03-31
167	Project FK	Location NO	Location NP	On Hold	2024-06-30
168	Project FL	Location NU	Location NV	Planned	2024-09-30
169	Project FM	Location NW	Location NX	Completed	2023-12-31
170	Project FN	Location NY	Location NZ	In Progress	2024-03-31
171	Project FO	Location OA	Location OB	On Hold	2024-06-30
172	Project FP	Location OC	Location OD	Planned	2024-09-30
173	Project FQ	Location OE	Location OF	Completed	2023-12-31
174	Project FR	Location OG	Location OH	In Progress	2024-03-31
175	Project FS	Location OI	Location OJ	On Hold	2024-06-30
176	Project FT	Location OK	Location OL	Planned	2024-09-30
177	Project FU	Location OM	Location ON	Completed	2023-12-31
178	Project FV	Location OO	Location OP	In Progress	2024-03-31
179	Project FW	Location OU	Location OV	On Hold	2024-06-30
180	Project FX	Location OW	Location OX	Planned	2024-09-30
181	Project FY	Location OY	Location OZ	Completed	2023-12-31
182	Project FZ	Location PA	Location PB	In Progress	2024-03-31
183	Project GA	Location PC	Location PD	On Hold	2024-06-30
184	Project GB	Location PE	Location PF	Planned	2024-09-30
185	Project GC	Location PG	Location PH	Completed	2023-12-31
186	Project GD	Location PI	Location PJ	In Progress	2024-03-31
187	Project GE	Location PK	Location PL	On Hold	2024-06-30
188	Project GF	Location PO	Location PP	Planned	2024-09-30
189	Project GG	Location PU	Location PV	Completed	2023-12-31
190	Project GH	Location PW	Location PX	In Progress	2024-03-31
191	Project GI	Location PY	Location PZ	On Hold	2024-06-30
192	Project GJ	Location QA	Location QB	Planned	2024-09-30
193	Project GK	Location QC	Location QD	Completed	2023-12-31
194	Project GL	Location QE	Location QF	In Progress	2024-03-31
195	Project GM	Location QG	Location QH	On Hold	2024-06-30
196	Project GN	Location QI	Location QJ	Planned	2024-09-30
197	Project GO	Location QK	Location QL	Completed	2023-12-31
198	Project GP	Location QM	Location QN	In Progress	2024-03-31
199	Project GQ	Location QO	Location QP	On Hold	2024-06-30
200	Project GR	Location QU	Location QV	Planned	2024-09-30
201	Project GS	Location QW	Location QX	Completed	2023-12-31
202	Project GT	Location QY	Location QZ	In Progress	2024-03-31
203	Project GU	Location RA	Location RB	On Hold	2024-06-30
204	Project GV	Location RC	Location RD	Planned	2024-09-30
205	Project GW	Location RE	Location RF	Completed	2023-12-31
206	Project GX	Location RG	Location RH	In Progress	2024-03-31
207	Project GY	Location RI	Location RJ	On Hold	2024-06-30
208	Project GZ	Location RK	Location RL	Planned	2024-09-30
209	Project HA	Location RM	Location RN	Completed	2023-12-31
210	Project HB	Location RO	Location RP	In Progress	2024-03-31
211	Project HC	Location RU	Location RV	On Hold	2024-06-30
212	Project HD	Location RW	Location RX	Planned	2024-09-30
213	Project HE	Location RY	Location RZ	Completed	2023-12-31
214	Project HF	Location SA	Location SB	In Progress	2024-03-31
215	Project HG	Location SC	Location SD	On Hold	2024-06-30
216	Project HH	Location SE	Location SF	Planned	2024-09-30
217	Project HI	Location SG	Location SH	Completed	2023-12-31
218	Project HJ	Location SI	Location SJ	In Progress	2024-03-31
219	Project HK	Location SK	Location SL	On Hold	2024-06-30
220	Project HL	Location SO	Location SP	Planned	2024-09-30
221	Project HM	Location SU	Location SV	Completed	2023-12-31
222	Project HN	Location SW	Location SX	In Progress	2024-03-31
223	Project HO	Location SY	Location SZ	On Hold	2024-06-30
224	Project HP	Location TA	Location TB	Planned	2024-09-30
225	Project HQ	Location TC	Location TD	Completed	2023-12-31
22					



**EVIDENCE QUESTIONNAIRE
IN SUPPORT OF CLAIM FOR
REGISTRATION AS A NEW GREEN**

COMMONS ACT 2006

25a Bell Street, Henley-on-Thames, RG9 2BA
Email: hd@oss.org.uk Website: www.oss.org.uk
(registered in England and Wales, limited company number 7846516, registered charity: 1144840)

(Please return this form to the applicant not to the Open Spaces Society)

Date 1.1.2013

510

**EVIDENCE QUESTIONNAIRE IN SUPPORT OF REGISTRATION AS
A NEW GREEN**

NAME	DAVID C. CURTIS		
ADDRESS	28 SMITHIES AVE.	SULLY	
POSTCODE	CF64 5SS	TELEPHONE NO	[REDACTED]

1.	Address when you used the land (The land in this form means 'the claimed land'.)		91 South KD SULLY CF64 5SN
2.	Address when you knew the land was used by the local inhabitants.		As Above
3a.	Did you sign the reverse side of 'Map A' confirming it relates to this evidence provided by you? (Map A is the map showing the claimed land, and the claimed locality which uses the land, which should accompany the form and which will subsequently accompany the application: see Form 44 part 5 & 6 (and note 5 & 6).)		Yes/No Yes.
3b.	Please confirm that you agree with the boundaries of the locality (or neighbourhood within a locality) on 'Map A' edged in ... RED.		Yes
4.	Please mark the location of your house on 'Map A' with an X.		
5.	By what, if any, name is the land shown on 'Map A' known?	Glenfield.	
6.	Has it ever to your knowledge been known by any other name? If so, what name?	No.	
7.	For how many years have you known the land?		From 1980 to 2005.
8.	Between which years did you use it?		From 1985 to 2005. Then from to

9. Do you consider yourself to be a local inhabitant in respect of the land?	YES.
10. During the time you have used the land, has the general pattern of use remained basically the same?	YES
11. What recognisable facilities are available to the local inhabitants of your locality? Please tick all boxes that apply and add any OTHER additional matters not covered.	

- | | |
|--|--|
| <input checked="" type="checkbox"/> SCHOOL CATCHMENT AREA | <input type="checkbox"/> AREA POLICEMAN |
| <input checked="" type="checkbox"/> LOCAL SCHOOL | <input checked="" type="checkbox"/> DOCTOR'S SURGERY |
| <input checked="" type="checkbox"/> RESIDENTS' ASSOCIATION | <input checked="" type="checkbox"/> COMMUNITY ACTIVITIES |
| <input checked="" type="checkbox"/> COMMUNITY CENTRE | <input checked="" type="checkbox"/> NEIGHBOURHOOD WATCH |
| <input checked="" type="checkbox"/> LOCAL CHURCH OR PLACE OF WORSHIP | <input type="checkbox"/> A CENTRAL FEATURE |
| <input checked="" type="checkbox"/> SPORTS FACILITY | <input checked="" type="checkbox"/> SCOUT HUT |
| <input checked="" type="checkbox"/> LOCAL SHOPS | <input type="checkbox"/> OTHER (Please state) |

12. To your knowledge are there any public paths crossing the land?	NO, NE
13. How do/did you gain access to the land?	FROM CONCRETE PATH AND OLD HAYES RD.
14. Why do you go on to this piece of land?	TO WALK THE DOGS AND ENJOY ITS LOCATION.
15. How often do/did you use the land (apart from the public paths)?	EVERY DAY.
16. What activities do/did you take part in?	DOG WALKING
17. Does your immediate family use the land?	YES


18. If so, what for?	WORKING DOGS
19. Do you know of any community activities that take place or have taken place on the land?	
19a. Please list them and state when and for how long they have taken place.	NO
20. Do you participate in any of them?	
21. Do any organisations use the land for sports or pastimes? If so please specify.	
22. Do any seasonal activities take place on the land?	
23. Please tick all the activities that you have seen taking place on the land.	

- | | |
|--|--|
| <input type="checkbox"/> CHILDREN PLAYING | <input type="checkbox"/> FOOTBALL |
| <input type="checkbox"/> ROUNDBERS | <input type="checkbox"/> CRICKET |
| <input type="checkbox"/> FISHING | <input type="checkbox"/> BIRD WATCHING |
| <input type="checkbox"/> DRAWING AND PAINTING | <input type="checkbox"/> PICNICKING |
| <input checked="" type="checkbox"/> DOG WALKING | <input type="checkbox"/> KITE FLYING |
| <input type="checkbox"/> TEAM GAMES | <input checked="" type="checkbox"/> PEOPLE WALKING |
| <input checked="" type="checkbox"/> PICKING BLACKBERRIES | <input type="checkbox"/> BONFIRE PARTIES |
| <input type="checkbox"/> COMMUNITY CELEBRATIONS | <input type="checkbox"/> BICYCLE RIDING |
| <input type="checkbox"/> FETES | <input type="checkbox"/> CAROL SINGING |
| <input type="checkbox"/> OTHER (Please state) | |

24. Do you know who is the owner of the land?	NO
25. Do you know who is the occupier of the land?	NO
26. Has the owner or occupier seen you on the land?	Never to my knowledge

27. What did he or she say?	
28. Was permission ever sought by you for activities on the land?	NO.
28a. If so, from whom and when.	
29. Did anyone ever give you permission to go onto the land?	NO.
29a. If yes, when and the reason.	
30. Have you ever been prevented from using the land?	NO.
30a. If yes, when and the reason.	
31. Has any attempt ever been made by notice or fencing or by any other means to prevent or discourage the use being made of the land by the local inhabitants?	NO.
31a. If yes, give examples and dates.	
32. Do you have any photographs or any other evidence of use of the land by local inhabitants?	Yes/No
33. Are you willing to lend them to us?	Yes/No
34. If you have additional information please attach a separate statement.	Yes/No

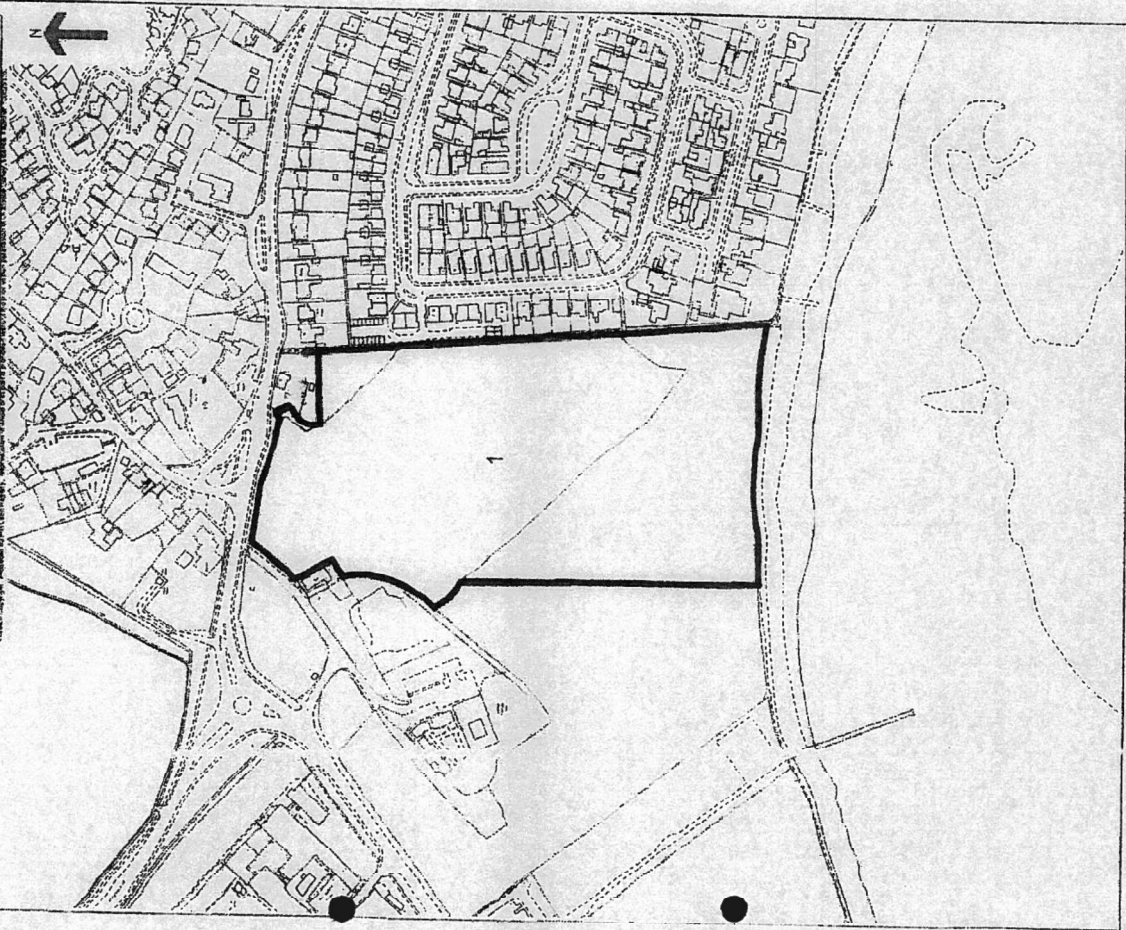
35.	If you have knowledge of others who may be in a position to complete an evidence form, would you please write their names and addresses upon the reverse of this form.	Yes/No
36.	I have carried on the activities referred to in this questionnaire for 20+ years without anybody trying to stop me and I believe the activity should be treated by the law as having a lawful origin.	
37.	I understand that the evidence form I have completed in relation to this application may become public knowledge and I authorise the applicant to disclose this form to anyone reasonably requiring access to this application.	
38.	I also understand that this evidence may be presented at a non-statutory inquiry and I authorise the applicant to use this form for that purpose.	

Signe 
 Date 8/06/2021

(Please return this form to the applicant not to the Open Spaces Society)

HM Land Registry
Official copy of
title plan

Title number CYN322218
Ordnance Survey map reference 8T1688SW
Scale 1:2500 reduced from 1:1250
Administrative area The Vale of Glamorgan / Bro
Morgannwg



I David C. Over's confirm.
this is the map of the (banned land).
08/06/2021.





**EVIDENCE QUESTIONNAIRE
IN SUPPORT OF CLAIM FOR
REGISTRATION AS A NEW GREEN**

COMMONS ACT 2006

25a Bell Street, Henley-on-Thames, RG9 2BA
Email: hq@oss.org.uk Website: www.oss.org.uk
(registered in England and Wales, limited company number 7846516, registered charity: 1144840)

(Please return this form to the applicant not to the Open Spaces Society)

Date 1.1.2013

**EVIDENCE QUESTIONNAIRE IN SUPPORT OF REGISTRATION AS
A NEW GREEN**

NAME	STEVEN HUNTER		
ADDRESS	23 LYNWORTH DRIVE, SUEY, V.O.G.		
POSTCODE	CE64 5TF	TELEPHONE NO	[REDACTED]

1.	Address when you used the land. (The land in this form means 'the claimed land'.)	23 LYNWORTH DRIVE
2.	Address when you knew the land was used by the local inhabitants.	23 LYNWORTH DRIVE
3a.	Did you sign the reverse side of 'Map A' confirming it relates to this evidence provided by you? (Map A is the map showing the claimed land, and the claimed locality which uses the land, which should accompany the form and which will subsequently accompany the application: see Form 14 part 5 & 6 (and note 5 & 6).)	Yes/No <input checked="" type="checkbox"/> Yes
3b.	Please confirm that you agree with the boundaries of the locality (or neighbourhood within a locality) on 'Map A' edged in ... (state the colour)	Yes <input checked="" type="checkbox"/> Yes
4.	Please mark the location of your house on 'Map A' with an X.	<input checked="" type="checkbox"/>
5.	By what, if any, name is the land shown on 'Map A' known?	QUEBE FIELD.
6.	Has it ever to your knowledge been known by any other name? If so, what name?	No
7.	For how many years have you known the land?	From 2002 to 2021.
8.	Between which years did you use it?	From 2002 to 2021. Then from to

9. Do you consider yourself to be a local inhabitant in respect of the land?	YES
10. During the time you have used the land, has the general pattern of use remained basically the same?	YES
11. What recognisable facilities are available to the local inhabitants of your locality? Please tick all boxes that apply and add any OTHER additional matters not covered.	

- | | |
|--|---|
| <input checked="" type="checkbox"/> SCHOOL CATCHMENT AREA | <input checked="" type="checkbox"/> AREA POLICEMAN |
| <input checked="" type="checkbox"/> LOCAL SCHOOL | <input checked="" type="checkbox"/> DOCTOR'S SURGERY |
| <input checked="" type="checkbox"/> RESIDENTS' ASSOCIATION | <input type="checkbox"/> COMMUNITY ACTIVITIES |
| <input type="checkbox"/> COMMUNITY CENTRE | <input checked="" type="checkbox"/> NEIGHBOURHOOD WATCH |
| <input checked="" type="checkbox"/> LOCAL CHURCH OR PLACE OF WORSHIP | <input type="checkbox"/> A CENTRAL FEATURE |
| <input type="checkbox"/> SPORTS FACILITY | <input type="checkbox"/> SCOUT HUT |
| <input checked="" type="checkbox"/> LOCAL SHOPS | <input type="checkbox"/> OTHER (Please state) |

12. To your knowledge are there any public paths crossing the land?	NOT KNOWN
13. How do/did you gain access to the land?	THROUGH DEN GATEWAY + FREQUENTLY THROUGH BACKED FENCE
14. Why do you go on to this piece of land?	BACKBERRY PICKING, EXERCISE, FENCE, CONNECT WITH NATURE
15. How often do/did you use the land (apart from the public paths)?	OFTEN 3-4 TIMES A WEEK
16. What activities do/did you take part in?	AS AT 14
17. Does your immediate family use the land?	YES - WIFE. FREQUENTLY ALSO MY DAUGHTER DID

18. If so, what for?	EXERCISE, PEACE + QUIET, CONNECT WITH NATURE
19. Do you know of any community activities that take place or have taken place on the land?	N/K
19a. Please list them and state when and for how long they have taken place.	N/K
20. Do you participate in any of them?	No
21. Do any organisations use the land for sports or pastimes? If so please specify.	N/K
22. Do any seasonal activities take place on the land?	N/K
23. Please tick all the activities that you have seen taking place on the land.	

- | | |
|--|---|
| <input checked="" type="checkbox"/> CHILDREN PLAYING | <input checked="" type="checkbox"/> FOOTBALL |
| <input type="checkbox"/> ROUNDERS | <input type="checkbox"/> CRICKET |
| <input type="checkbox"/> FISHING | <input checked="" type="checkbox"/> BIRD WATCHING |
| <input checked="" type="checkbox"/> DRAWING AND PAINTING | <input checked="" type="checkbox"/> PICNICKING |
| <input checked="" type="checkbox"/> DOG WALKING | <input checked="" type="checkbox"/> KITE FLYING |
| <input type="checkbox"/> TEAM GAMES | <input checked="" type="checkbox"/> PEOPLE WALKING |
| <input checked="" type="checkbox"/> PICKING BLACKBERRIES | <input checked="" type="checkbox"/> BONFIRE PARTIES |
| <input type="checkbox"/> COMMUNITY CELEBRATIONS | <input checked="" type="checkbox"/> BICYCLE RIDING |
| <input type="checkbox"/> FETES | <input type="checkbox"/> CAROL SINGING |
| <input type="checkbox"/> OTHER (Please state) | |

24. Do you know who is the owner of the land?	No
25. Do you know who is the occupier of the land?	No
26. Has the owner or occupier seen you on the land?	N/K

27. What did he or she say?	N/A
28. Was permission ever sought by you for activities on the land?	No
28a. If so, from whom and when.	N/A
29. Did anyone ever give you permission to go onto the land?	No
29a. If yes, when and the reason.	N/A
30. Have you ever been prevented from using the land?	No
30a. If yes, when and the reason.	N/A
31. Has any attempt ever been made by notice or fencing or by any other means to prevent or discourage the use being made of the land by the local inhabitants?	No
31a. If yes, give examples and dates.	N/A
32. Do you have any photographs or any other evidence of use of the land by local inhabitants?	Yes/No
33. Are you willing to lend them to us?	Yes/No N/A
34. If you have additional information please attach a separate statement.	Yes/No

35.	If you have knowledge of others who may be in a position to complete an evidence form, would you please write their names and addresses upon the reverse of this form.	Yes/No
36.	I have carried on the activities referred to in this questionnaire for 1.9... years without anybody trying to stop me and I believe the activity should be treated by the law as having a lawful origin.	
37.	I understand that the evidence form I have completed in relation to this application may become public knowledge and I authorise the applicant to disclose this form to anyone reasonably requiring access to this application.	
38.	I also understand that this evidence may be presented at a non-statutory inquiry and I authorise the applicant to use this form for that purpose.	

Signed



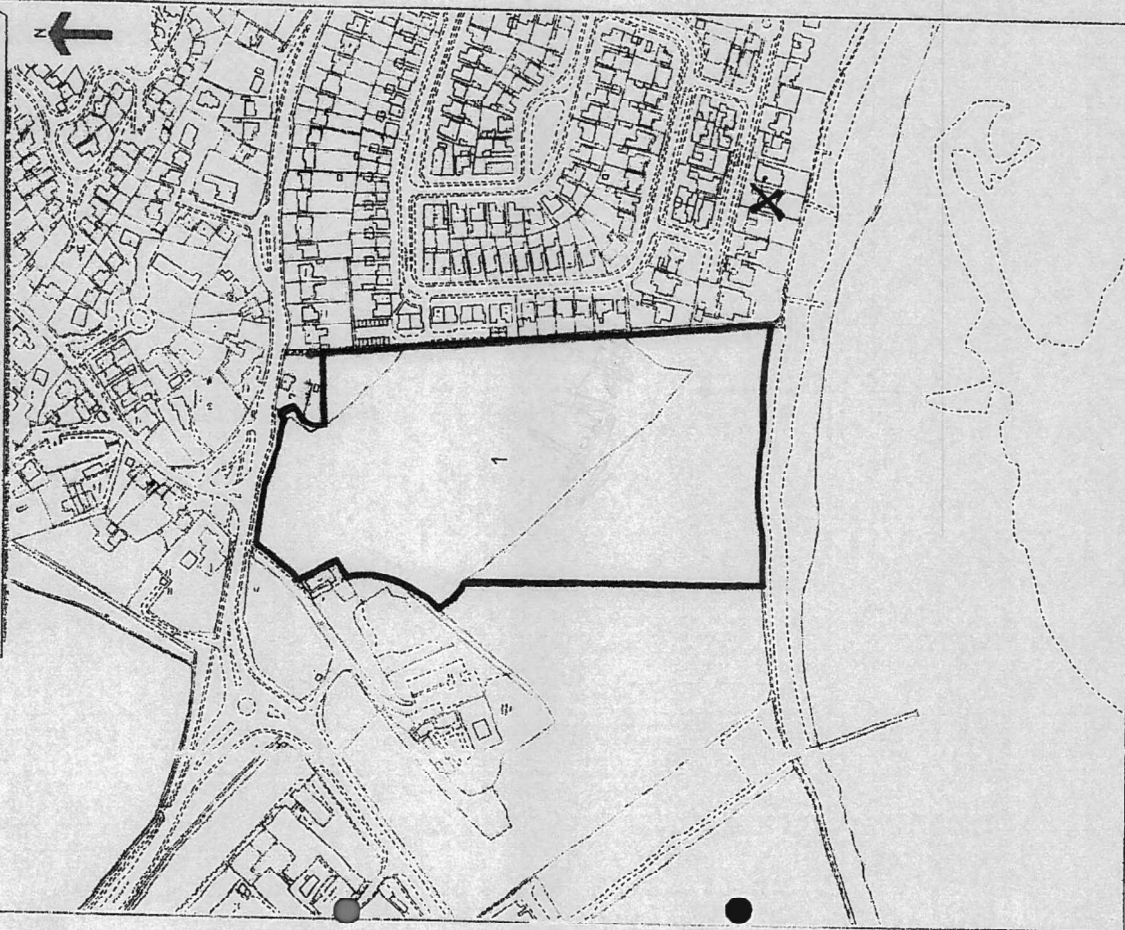
Date


21/6/2024

(Please return this form to the applicant not to the Open Spaces Society)

HM Land Registry
Official copy of
title plan

Title number CYN322218
Ordnance Survey map reference ST1468SW
Scale 1:2500 reduced from 1:1250
Administrative area The Vale of Glamorgan / Bro
Morgannwg





THE UNIVERSITY OF CHICAGO
LIBRARY
1100 EAST 58TH STREET
CHICAGO, ILLINOIS 60637
TEL: 773/936-3300
WWW.CHICAGO.EDU



**EVIDENCE QUESTIONNAIRE
IN SUPPORT OF CLAIM FOR
REGISTRATION AS A NEW GREEN**

COMMONS ACT 2006

25a Bell Street, Henley-on-Thames, RG9 2BA
Email: hq@oss.org.uk Website: www.oss.org.uk
(registered in England and Wales, limited company number 7846516, registered charity: 1144840)

(Please return this form to the applicant not to the Open Spaces Society)

Date 1.1.2013

EVIDENCE QUESTIONNAIRE IN SUPPORT OF REGISTRATION AS A NEW GREEN

NAME	KAVIN MATHEW		
ADDRESS	6 CLOS Y FULTON	SHAW	
POSTCODE	CF62 5DQ	TELEPHONE NO	

1. Address when you used the land (The land in this form means 'the claimed land'.)	47 WINDING RD SWY 13 COMBANE RD SWY
2. Address when you knew the land was used by the local inhabitants.	AS ABOVE
3a. Did you sign the reverse side of 'Map A' confirming it relates to this evidence provided by you? (Map A is the map showing the claimed land, and the claimed locality which uses the land, which should accompany the form and which will subsequently accompany the application: see Form 14 part 5 & 6 (and note 5 & 6).)	Yes <input checked="" type="checkbox"/> No
3b. Please confirm that you agree with the boundaries of the locality (or neighbourhood within a locality) on 'Map A' edged in (state the colour)	Red <input checked="" type="checkbox"/> Yes
4. Please mark the location of your house on 'Map A' with an X. on	
5. By what, if any, name is the land shown on 'Map A' known?	GILBE FIELD
6. Has it ever to your knowledge been known by any other name? If so, what name?	NO
7. For how many years have you known the land?	From 1969 to 2021 (MATH)
8. Between which years did you use it?	From 1969 to 1983 Then from 1994 to 2021 (MATH)

18. If so, what for?	
19. Do you know of any community activities that take place or have taken place on the land?	
19a. Please list them and state when and for how long they have taken place.	<i>JUST INDIVIDUAL ACTIVITY AS BELOW</i>
20. Do you participate in any of them?	<i>NO</i>
21. Do any organisations use the land for sports or pastimes? If so please specify.	<i>NOT THAT I'm aware of</i>
22. Do any seasonal activities take place on the land?	<i>INDIVIDUALS PICKING FRUIT etc</i>
23. Please tick all the activities that you have seen taking place on the land.	

- | | |
|--|--|
| <input checked="" type="checkbox"/> CHILDREN PLAYING | <input checked="" type="checkbox"/> FOOTBALL |
| <input type="checkbox"/> ROUNDERS | <input type="checkbox"/> CRICKET |
| <input type="checkbox"/> FISHING | <input type="checkbox"/> BIRD WATCHING |
| <input type="checkbox"/> DRAWING AND PAINTING | <input checked="" type="checkbox"/> PICNICKING |
| <input checked="" type="checkbox"/> DOG WALKING | <input type="checkbox"/> KITE FLYING |
| <input type="checkbox"/> TEAM GAMES | <input checked="" type="checkbox"/> PEOPLE WALKING |
| <input checked="" type="checkbox"/> PICKING BLACKBERRIES | <input type="checkbox"/> BONFIRE PARTIES |
| <input type="checkbox"/> COMMUNITY CELEBRATIONS | <input type="checkbox"/> BICYCLE RIDING |
| <input type="checkbox"/> FETES | <input type="checkbox"/> CAROL SINGING |
| <input type="checkbox"/> OTHER (Please state) | |

24. Do you know who is the owner of the land?	<i>YES</i>
25. Do you know who is the occupier of the land?	<i>NO</i>
26. Has the owner or occupier seen you on the land?	<i>NOT THAT I'm aware of</i>

9. Do you consider yourself to be a local inhabitant in respect of the land?
 I Now live in ADVERTISING PARK

10. During the time you have used the land, has the general pattern of use remained basically the same?
 YES

11. What recognisable facilities are available to the local inhabitants of your locality? Please tick all boxes that apply and add any OTHER additional matters not covered.

- | | |
|--|--|
| <input checked="" type="checkbox"/> SCHOOL CATCHMENT AREA | <input checked="" type="checkbox"/> AREA POLICEMAN RESO |
| <input checked="" type="checkbox"/> LOCAL SCHOOL | <input checked="" type="checkbox"/> DOCTOR'S SURGERY |
| <input checked="" type="checkbox"/> RESIDENTS' ASSOCIATION | <input checked="" type="checkbox"/> COMMUNITY ACTIVITIES |
| <input checked="" type="checkbox"/> COMMUNITY CENTRE | <input type="checkbox"/> NEIGHBOURHOOD WATCH |
| <input checked="" type="checkbox"/> LOCAL CHURCH OR PLACE OF WORSHIP | <input type="checkbox"/> A CENTRAL FEATURE |
| <input checked="" type="checkbox"/> SPORTS FACILITY | <input type="checkbox"/> SCOUT HUT |
| <input checked="" type="checkbox"/> LOCAL SHOPS | <input type="checkbox"/> OTHER (Please state) |

12. To your knowledge are there any public paths crossing the land?
 NO

13. How do/did you gain access to the land?
 FROM ONLY ONE OF 7 OR 8 OFFBRANCHES TO THE LAND, AROUND THE PERIMETER PLUS THE MAIN ENTRANCE NEXT TO THE OLD SCOT HUT

14. Why do you go on to this piece of land?
 1) WALKING
 2) DOG WALKING

15. How often do/did you use the land (apart from the public paths)?
 SEVERAL TIMES A MONTH
 TOO NUMEROUS TO RECORD INDIVIDUALLY

16. What activities do/did you take part in?
 1) WALKING
 2) DOG WALKING
 3) PLAYING AS A YOUNGSTER

17. Does your immediate family use the land?
 NOT THAT I'M AWARE OF

27. What did he or she say?	/
28. Was permission ever sought by you for activities on the land?	NEVER
28a. If so, from whom and when.	AS ABOVE
29. Did anyone ever give you permission to go onto the land?	NO
29a. If yes, when and the reason.	/
30. Have you ever been prevented from using the land?	NEVER
30a. If yes, when and the reason.	/
31. Has any attempt ever been made by notice or fencing or by any other means to prevent or discourage the use being made of the land by the local inhabitants?	NEVER AS FAR AS I AM AWARE
31a. If yes, give examples and dates.	/
32. Do you have any photographs or any other evidence of use of the land by local inhabitants?	Yes/No
33. Are you willing to lend them to us?	Yes/No
34. If you have additional information please attach a separate statement.	Yes/No

N/A

N/A

35. If you have knowledge of others who may be in a position to complete an evidence form, would you please write their names and addresses upon the reverse of this form.	Yes <input checked="" type="checkbox"/> No <input type="checkbox"/>
36. I have carried on the activities referred to in this questionnaire for ... <u>41</u> ... years without anybody trying to stop me and I believe the activity should be treated by the law as having a lawful origin.	
37. I understand that the evidence form I have completed in relation to this application may become public knowledge and I authorise the applicant to disclose this form to anyone reasonably requiring access to this application.	
38. I also understand that this evidence may be presented at a non-statutory inquiry and I authorise the applicant to use this form for that purpose.	

Signed

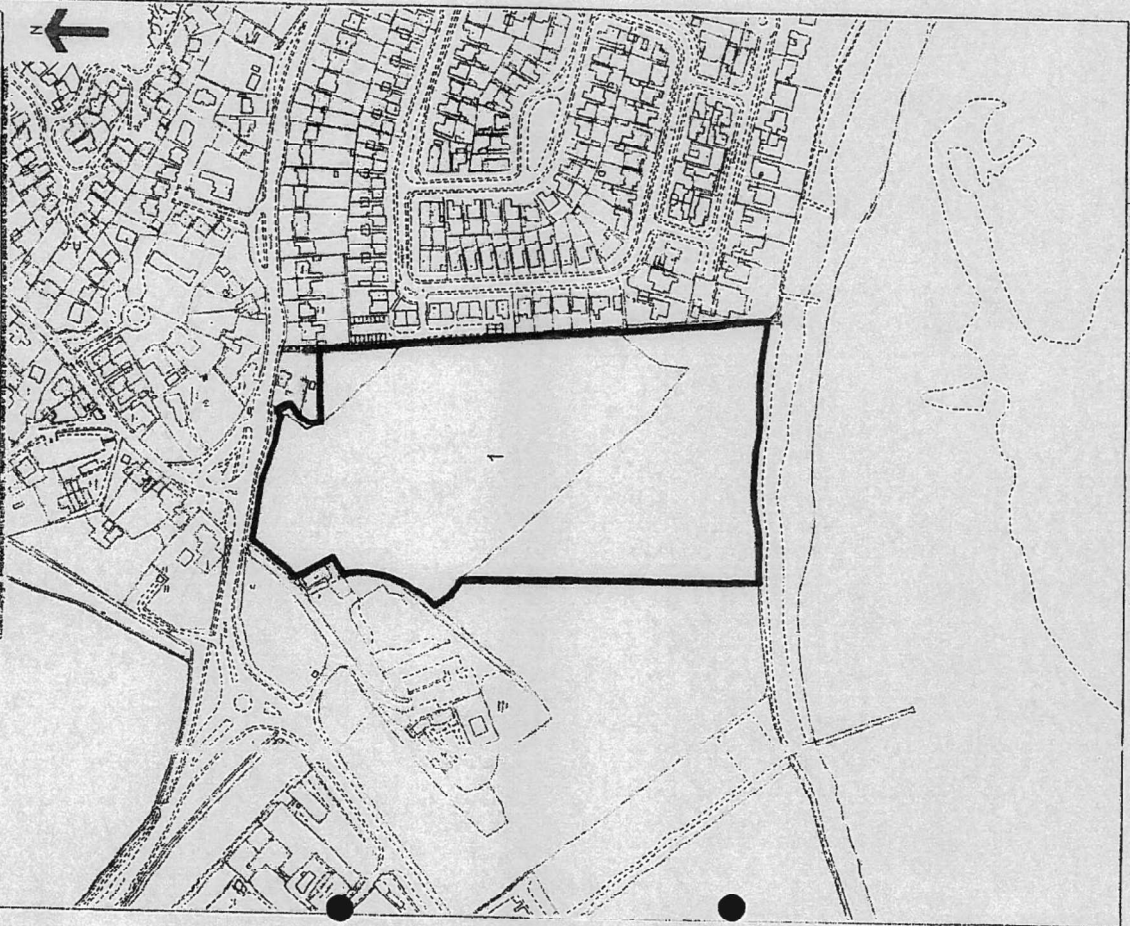


Date 20/6/2021

(Please return this form to the applicant not to the Open Spaces Society)

HM Land Registry
Official copy of
title plan

Title number CYM32218
Ordnance Survey map reference ST1666SW
Scale 1:2500 reduced from 1:1250
Administrative area The Vale of Glamorgan / Bro
Morgannwg







**EVIDENCE QUESTIONNAIRE
IN SUPPORT OF CLAIM FOR
REGISTRATION AS A NEW GREEN**

COMMONS ACT 2006

25a Bell Street, Henley-on-Thames, RG9 2BA
Email: hd@oss.org.uk Website: www.oss.org.uk
(registered in England and Wales, limited company number 7846516, registered charity: 1144840)

(Please return this form to the applicant not to the Open Spaces Society)

Date 11.2013

EVIDENCE QUESTIONNAIRE IN SUPPORT OF REGISTRATION AS A NEW GREEN

NAME	BEVERLEY A LLOYD		
ADDRESS	18 STRABLING CLOSE, SULLY, PENARTH		
POSTCODE	CF64 5HU	TELEPHONE NO	

1.	Address when you used the land (The land in this form means 'the claimed land'.)	18, STRABLING CLOSE SULLY CF64 5HU.
2.	Address when you knew the land was used by the local inhabitants.	17 MINEHEAD AVENUE SULLY,
3a.	Did you sign the reverse side of 'Map A' confirming it relates to this evidence provided by you? (Map A is the map showing the claimed land, and the claimed locality which uses the land, which should accompany the form and which will subsequently accompany the application: see Form 44 part 5 & 6 (and note 5 & 6).)	Yes/No YES
3b.	Please confirm that you agree with the boundaries of the locality (or neighbourhood within a locality) on 'Map A' edged in RED..... (state the colour)	YES RED
4.	Please mark the location of your house on 'Map A' with an X.	
5.	By what, if any, name is the land shown on 'Map A' known?	GLEBE FIELDS
6.	Has it ever to your knowledge been known by any other name? If so, what name?	No
7.	For how many years have you known the land?	From 1965 to 2021
8.	Between which years did you use it?	From 1965 to 1970 Then from 2011 to 2021

9. Do you consider yourself to be a local inhabitant in respect of the land?	YES.
10. During the time you have used the land, has the general pattern of use remained basically the same?	YES
11. What recognisable facilities are available to the local inhabitants of your locality? Please tick all boxes that apply and add any OTHER additional matters not covered.	

- | | |
|--|--|
| <input checked="" type="checkbox"/> SCHOOL CATCHMENT AREA | <input checked="" type="checkbox"/> AREA POLICEMAN |
| <input checked="" type="checkbox"/> LOCAL SCHOOL | <input checked="" type="checkbox"/> DOCTOR'S SURGERY |
| <input checked="" type="checkbox"/> RESIDENTS' ASSOCIATION | <input checked="" type="checkbox"/> COMMUNITY ACTIVITIES |
| <input checked="" type="checkbox"/> COMMUNITY CENTRE | <input checked="" type="checkbox"/> NEIGHBOURHOOD WATCH |
| <input checked="" type="checkbox"/> LOCAL CHURCH OR PLACE OF WORSHIP | <input type="checkbox"/> A CENTRAL FEATURE |
| <input checked="" type="checkbox"/> SPORTS FACILITY | <input type="checkbox"/> SCOUT HUT |
| <input checked="" type="checkbox"/> LOCAL SHOPS | <input type="checkbox"/> OTHER (Please state) |

12. To your knowledge are there any public paths crossing the land?	NO
13. How do/did you gain access to the land?	FROM THE PUBLIC FOOTPATH RUNNING PARALLEL TO BEACH
14. Why do you go on to this piece of land?	TO EXERCISE MY DOG, PICK BLACK BERRIES + SHOES (IN SEASON) + MEET FRIENDS
15. How often do/did you use the land (apart from the public paths)?	EVERY DAY
16. What activities do/did you take part in?	WALKING + EXERCISING MY DOG.
17. Does your immediate family use the land?	NO

18. If so, what for? N/A
19. Do you know of any community activities that take place or have taken place on the land? Gael Guide Activities
19a. Please list them and state when and for how long they have taken place.
20. Do you participate in any of them? No
21. Do any organisations use the land for sports or pastimes? If so please specify. BANKWOOD COLLEGE LEAVE THE FIELDS
22. Do any seasonal activities take place on the land?
23. Please tick all the activities that you have seen taking place on the land.

<input checked="" type="checkbox"/> CHILDREN PLAYING <input checked="" type="checkbox"/> ROUNDBERS <input type="checkbox"/> FISHING <input type="checkbox"/> DRAWING AND PAINTING <input checked="" type="checkbox"/> DOG WALKING <input checked="" type="checkbox"/> TEAM GAMES <input checked="" type="checkbox"/> PICKING BLACKBERRIES <input type="checkbox"/> COMMUNITY CELEBRATIONS <input type="checkbox"/> FETES <input type="checkbox"/> OTHER (Please state)	<input checked="" type="checkbox"/> FOOTBALL <input type="checkbox"/> CRICKET <input checked="" type="checkbox"/> BIRD WATCHING <input checked="" type="checkbox"/> PICNICKING <input type="checkbox"/> KITE FLYING <input checked="" type="checkbox"/> PEOPLE WALKING <input type="checkbox"/> BONFIRE PARTIES <input type="checkbox"/> BICYCLE RIDING <input type="checkbox"/> CAROL SINGING
24. Do you know who is the owner of the land? The Queen NWALS	
25. Do you know who is the occupier of the land?	
26. Has the owner or occupier seen you on the land? Yes	

27.	What did he or she say?	
28.	Was permission ever sought by you for activities on the land?	No
28a.	If so, from whom and when.	
29.	Did anyone ever give you permission to go onto the land?	No.
29a.	If yes, when and the reason.	
30.	Have you ever been prevented from using the land?	No
30a.	If yes, when and the reason.	
31.	Has any attempt ever been made by notice or fencing or by any other means to prevent or discourage the use being made of the land by the local inhabitants?	No.
31a.	If yes, give examples and dates.	
32.	Do you have any photographs or any other evidence of use of the land by local inhabitants?	Yes/No No
33.	Are you willing to lend them to us?	Yes/No N/A.
34.	If you have additional information please attach a separate statement.	Yes/No No

35.	If you have knowledge of others who may be in a position to complete an evidence form, would you please write their names and addresses upon the reverse of this form.	Yes/No No
36.	I have carried on the activities referred to in this questionnaire for 6.9 years without anybody trying to stop me and I believe the activity should be treated by the law as having a lawful origin.	
37.	I understand that the evidence form I have completed in relation to this application may become public knowledge and I authorise the applicant to disclose this form to anyone reasonably requiring access to this application.	
38.	I also understand that this evidence may be presented at a non-statutory inquiry and I authorise the applicant to use this form for that purpose.	

Signed



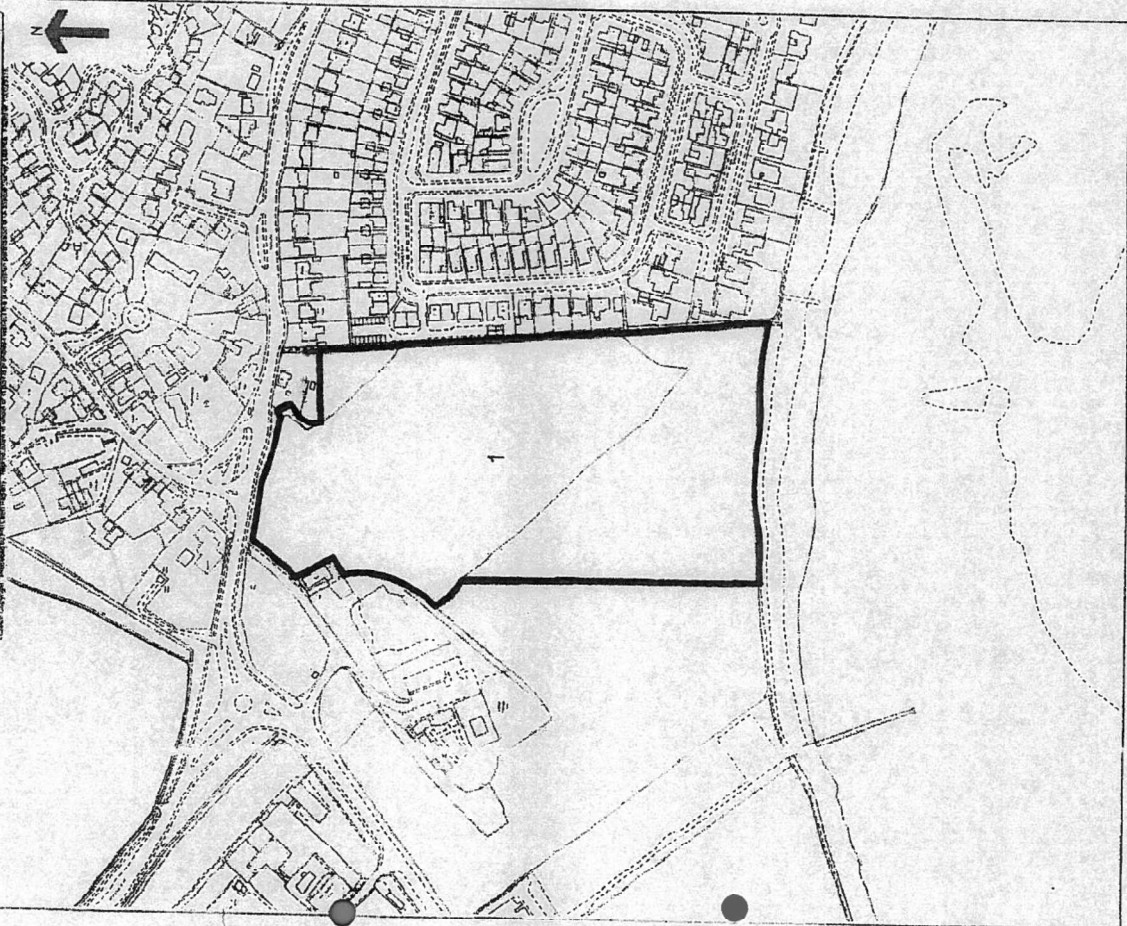
Date



17th June 2021

(Please return this form to the applicant not to the Open Spaces Society)

HM Land Registry
Official copy of
title plan

Title number CYM32218
Ordnance Survey map reference ST1566SW
Scale 1:2500 reduced from 1:1250
Administrative area The Vale of Glamorgan / Bro Morgannwg





54





**EVIDENCE QUESTIONNAIRE
IN SUPPORT OF CLAIM FOR
REGISTRATION AS A NEW GREEN**

COMMONS ACT 2006

25a Bell Street, Henley-on-Thames, RG9 2BA
Email: hd@oss.org.uk Website: www.oss.org.uk
(registered in England and Wales, limited company number 7846516, registered charity: 1144640)

(Please return this form to the applicant not to the Open Spaces Society)

Date 11.2013

**EVIDENCE QUESTIONNAIRE IN SUPPORT OF REGISTRATION AS
A NEW GREEN**

NAME	BRIAN DAVIES		
ADDRESS	60 COG RD		
POSTCODE	CH6 5TE	TELEPHONE NO	

1.	Address when you used the land (The land in this form means 'the claimed land'.)		AS ABOVE
2.	Address when you knew the land was used by the local inhabitants.		AS ABOVE
3a.	Did you sign the reverse side of 'Map A' confirming it relates to this evidence provided by you? (Map A is the map showing the claimed land, and the claimed locality which uses the land, which should accompany the form and which will subsequently accompany the application: see Form 44 part 5 & 6 (and note 5 & 6).)	Yes/No	
3b.	Please confirm that you agree with the boundaries of the locality (or neighbourhood within a locality) on 'Map A' edged in (state the colour)		YES
4.	Please mark the location of your house on 'Map A' with an X.		
5.	By what, if any, name is the land shown on 'Map A' known?	GARDEN.	
6.	Has it ever to your knowledge been known by any other name? If so, what name?	NO	
7.	For how many years have you known the land?	From 1981 to 2021	
8.	Between which years did you use it?	From 1981 to 2021	
		Then from to	

9. Do you consider yourself to be a local inhabitant in respect of the land?	YES
10. During the time you have used the land, has the general pattern of use remained basically the same?	YES.
11. What recognisable facilities are available to the local inhabitants of your locality? Please tick all boxes that apply and add any OTHER additional matters not covered.	

- | | |
|--|---|
| <input checked="" type="checkbox"/> SCHOOL CATCHMENT AREA | <input checked="" type="checkbox"/> AREA POLICEMAN |
| <input checked="" type="checkbox"/> LOCAL SCHOOL | <input checked="" type="checkbox"/> DOCTOR'S SURGERY |
| <input type="checkbox"/> RESIDENTS' ASSOCIATION | <input type="checkbox"/> COMMUNITY ACTIVITIES |
| <input checked="" type="checkbox"/> COMMUNITY CENTRE | <input checked="" type="checkbox"/> NEIGHBOURHOOD WATCH |
| <input checked="" type="checkbox"/> LOCAL CHURCH OR PLACE OF WORSHIP | <input type="checkbox"/> A CENTRAL FEATURE |
| <input checked="" type="checkbox"/> SPORTS FACILITY | <input checked="" type="checkbox"/> SCOUT HUT |
| <input checked="" type="checkbox"/> LOCAL SHOPS | <input type="checkbox"/> OTHER (Please state) |

12. To your knowledge are there any public paths crossing the land?	YES outside & around the land.
13. How do/did you gain access to the land?	GAPS IN HEDGES
14. Why do you go on to this piece of land?	TO WALK
15. How often do/did you use the land (apart from the public paths)?	OFTEN
16. What activities do/did you take part in?	WALKING
17. Does your immediate family use the land?	YES

18. If so, what for?	WALKING DOG
19. Do you know of any community activities that take place or have taken place on the land?	CRICKETS. Club did some earthwork on field.
19a. Please list them and state when and for how long they have taken place.	No formal cricket.
20. Do you participate in any of them?	
21. Do any organisations use the land for sports or pastimes? If so please specify.	
22. Do any seasonal activities take place on the land?	
23. Please tick all the activities that you have seen taking place on the land.	

- | | |
|--|---|
| <input checked="" type="checkbox"/> CHILDREN PLAYING | <input type="checkbox"/> FOOTBALL |
| <input type="checkbox"/> ROUNDERS | <input checked="" type="checkbox"/> CRICKET <i>earthworks on field no cricket activity played</i> |
| <input type="checkbox"/> FISHING | <input type="checkbox"/> BIRD WATCHING |
| <input type="checkbox"/> DRAWING AND PAINTING | <input type="checkbox"/> PICNICKING |
| <input checked="" type="checkbox"/> DOG WALKING | <input type="checkbox"/> KITE FLYING |
| <input type="checkbox"/> TEAM GAMES | <input checked="" type="checkbox"/> PEOPLE WALKING |
| <input checked="" type="checkbox"/> PICKING BLACKBERRIES | <input type="checkbox"/> BONFIRE PARTIES |
| <input type="checkbox"/> COMMUNITY CELEBRATIONS | <input checked="" type="checkbox"/> BICYCLE RIDING |
| <input type="checkbox"/> FETES | <input type="checkbox"/> CAROL SINGING |
| <input type="checkbox"/> OTHER (Please state) | |

24. Do you know who is the owner of the land?	NO
25. Do you know who is the occupier of the land?	NO
26. Has the owner or occupier seen you on the land?	NO

27.	What did he or she say?	
28.	Was permission ever sought by you for activities on the land?	
28a.	If so, from whom and when.	
29.	Did anyone ever give you permission to go onto the land?	
29a.	If yes, when and the reason.	
30.	Have you ever been prevented from using the land?	NO
30a.	If yes, when and the reason.	
31.	Has any attempt ever been made by notice or fencing or by any other means to prevent or discourage the use being made of the land by the local inhabitants?	NO.
31a.	If yes, give examples and dates.	
32.	Do you have any photographs or any other evidence of use of the land by local inhabitants?	Yes/No
33.	Are you willing to lend them to us?	Yes/No
34.	If you have additional information please attach a separate statement.	Yes/No

35.	If you have knowledge of others who may be in a position to complete an evidence form, would you please write their names and addresses upon the reverse of this form.	Yes/No
36.	I have carried on the activities referred to in this questionnaire for <u>42/1</u> ... years without anybody trying to stop me and I believe the activity should be treated by the law as having a lawful origin.	
37.	<i>I understand that the evidence form I have completed in relation to this application may become public knowledge and I authorise the applicant to disclose this form to anyone reasonably requiring access to this application.</i>	
38.	<i>I also understand that this evidence may be presented at a non-statutory inquiry and I authorise the applicant to use this form for that purpose.</i>	

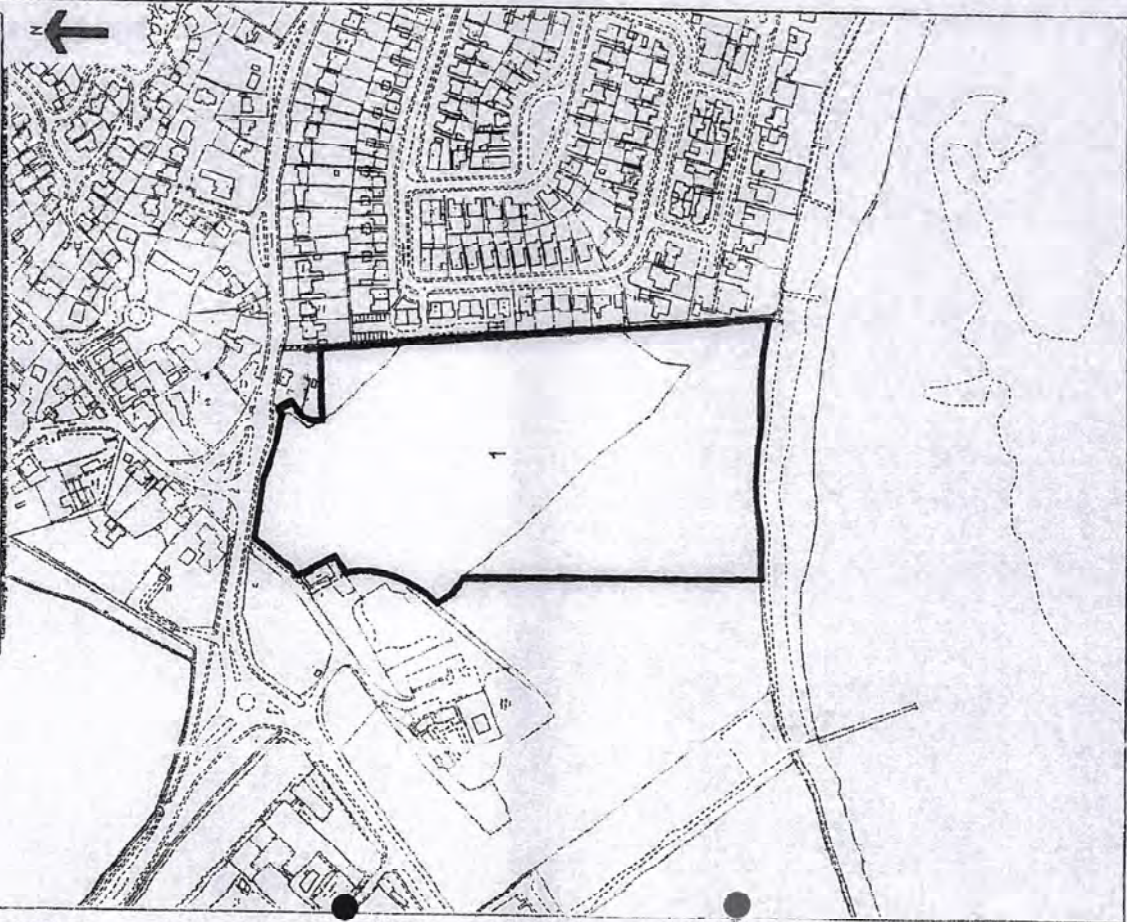
Signed



Date 1st/1/2021

(Please return this form to the applicant not to the Open Spaces Society)

HM Land Registry
Official copy of
title plan

Title number CYN32216
Ordnance Survey map reference ST1588SW
Scale 1:2500 reduced from 1:1250
Administrative area The Vale of Glamorgan / Bro
Morgannwg





55



Handwritten squiggle or signature.





**EVIDENCE QUESTIONNAIRE
IN SUPPORT OF CLAIM FOR
REGISTRATION AS A NEW GREEN**

COMMONS ACT 2006

25a Bell Street, Henley-on-Thames, RG9 2BA
Email: hd@oss.org.uk Website: www.oss.org.uk
(registered in England and Wales, limited company number 7846516, registered charity: 1144840)

(Please return this form to the applicant not to the Open Spaces Society)

Date 11.2013

**EVIDENCE QUESTIONNAIRE IN SUPPORT OF REGISTRATION AS
A NEW GREEN**

NAME	ANTHONY REYNOLDS	
ADDRESS	17 LYNNOUTH DRIVE	
POSTCODE	CE64 5TB	TELEPHONE NO. [REDACTED]

1. Address when you used the land. (The land in this form means 'the claimed land'.)	17 LYNNOUTH DRIVE SULLY
2. Address when you knew the land was used by the local inhabitants.	AS ABOVE
3a. Did you sign the reverse side of 'Map A' confirming it relates to this evidence provided by you? (Map A is the map showing the claimed land, and the claimed locality which uses the land, which should accompany the form and which will subsequently accompany the application: see Form 14 part 5 & 6 (and note 5 & 6).)	Yes/No <input checked="" type="checkbox"/> Yes
3b. Please confirm that you agree with the boundaries of the locality (or neighbourhood within a locality) on 'Map A' edged in (state the colour)	RED Yes
4. Please mark the location of your house on 'Map A' with an X.	<input checked="" type="checkbox"/>
5. By what, if any, name is the land shown on 'Map A' known?	GLEBE FIELDS
6. Has it ever to your knowledge been known by any other name? If so, what name?	—
7. For how many years have you known the land?	From 61..... to 2021
8. Between which years did you use it?	From 61..... to 2021 Then from 2003 to 2021

9. Do you consider yourself to be a local inhabitant in respect of the land?	Yes
10. During the time you have used the land, has the general pattern of use remained basically the same?	Yes
11. What recognisable facilities are available to the local inhabitants of your locality? Please tick all boxes that apply and add any OTHER additional matters not covered.	

- | | |
|--|--|
| <input checked="" type="checkbox"/> SCHOOL CATCHMENT AREA | <input checked="" type="checkbox"/> AREA POLICEMAN |
| <input checked="" type="checkbox"/> LOCAL SCHOOL | <input checked="" type="checkbox"/> DOCTOR'S SURGERY |
| <input checked="" type="checkbox"/> RESIDENTS' ASSOCIATION | <input checked="" type="checkbox"/> COMMUNITY ACTIVITIES |
| <input checked="" type="checkbox"/> COMMUNITY CENTRE | <input checked="" type="checkbox"/> NEIGHBOURHOOD WATCH |
| <input checked="" type="checkbox"/> LOCAL CHURCH OR PLACE OF WORSHIP | <input checked="" type="checkbox"/> A CENTRAL FEATURE |
| <input checked="" type="checkbox"/> SPORTS FACILITY | <input checked="" type="checkbox"/> SCOUT HUT |
| <input checked="" type="checkbox"/> LOCAL SHOPS | <input type="checkbox"/> OTHER (Please state) |

12. To your knowledge are there any public paths crossing the land?	Foot paths along the coast and around outside of the perimeter of the land
13. How do/did you gain access to the land?	Foot path, and gateway coastal
14. Why do you go on to this piece of land?	exercise
15. How often do/did you use the land (apart from the public paths)?	daily
16. What activities do/did you take part in?	and birds, walking - observing nature
17. Does your immediate family use the land?	Yes

18. If so, what for?	<i>Recreational Purposes</i>
19. Do you know of any community activities that take place or have taken place on the land?	
19a. Please list them and state when and for how long they have taken place.	
20. Do you participate in any of them?	
21. Do any organisations use the land for sports or pastimes? If so please specify.	
22. Do any seasonal activities take place on the land?	
23. Please tick all the activities that you have seen taking place on the land.	


- | | |
|--|--|
| <input checked="" type="checkbox"/> CHILDREN PLAYING | <input type="checkbox"/> FOOTBALL |
| <input type="checkbox"/> ROUNDERS | <input type="checkbox"/> CRICKET |
| <input type="checkbox"/> FISHING | <input checked="" type="checkbox"/> BIRD WATCHING |
| <input checked="" type="checkbox"/> DRAWING AND PAINTING | <input type="checkbox"/> PICNICKING |
| <input checked="" type="checkbox"/> DOG WALKING | <input type="checkbox"/> KITE FLYING |
| <input type="checkbox"/> TEAM GAMES | <input checked="" type="checkbox"/> PEOPLE WALKING |
| <input checked="" type="checkbox"/> PICKING BLACKBERRIES | <input type="checkbox"/> BONFIRE PARTIES |
| <input type="checkbox"/> COMMUNITY CELEBRATIONS | <input type="checkbox"/> BICYCLE RIDING |
| <input type="checkbox"/> FETES | <input type="checkbox"/> CAROL SINGING |
| <input type="checkbox"/> OTHER (Please state) | |

24. Do you know who is the owner of the land?	<i>Church & Ladies</i>
25. Do you know who is the occupier of the land?	
26. Has the owner or occupier seen you on the land?	<i>/</i>

27.	What did he or she say?	
28.	Was permission ever sought by you for activities on the land?	
28a.	If so, from whom and when.	
29.	Did anyone ever give you permission to go onto the land?	
29a.	If yes, when and the reason.	
30.	Have you ever been prevented from using the land?	
30a.	If yes, when and the reason.	
31.	Has any attempt ever been made by notice or fencing or by any other means to prevent or discourage the use being made of the land by the local inhabitants?	No.
31a.	If yes, give examples and dates.	
32.	Do you have any photographs or any other evidence of use of the land by local inhabitants?	Yes/No
33.	Are you willing to lend them to us?	Yes/No
34.	If you have additional information please attach a separate statement.	Yes/No

35.	If you have knowledge of others who may be in a position to complete an evidence form, would you please write their names and addresses upon the reverse of this form.	Yes/No
36.	I have carried on the activities referred to in this questionnaire for years without anybody trying to stop me and I believe the activity should be treated by the law as having a lawful origin.	
37.	I understand that the evidence form I have completed in relation to this application may become public knowledge and I authorise the applicant to disclose this form to anyone reasonably requiring access to this application.	
38.	I also understand that this evidence may be presented at a non-statutory inquiry and I authorise the applicant to use this form for that purpose.	

Signed



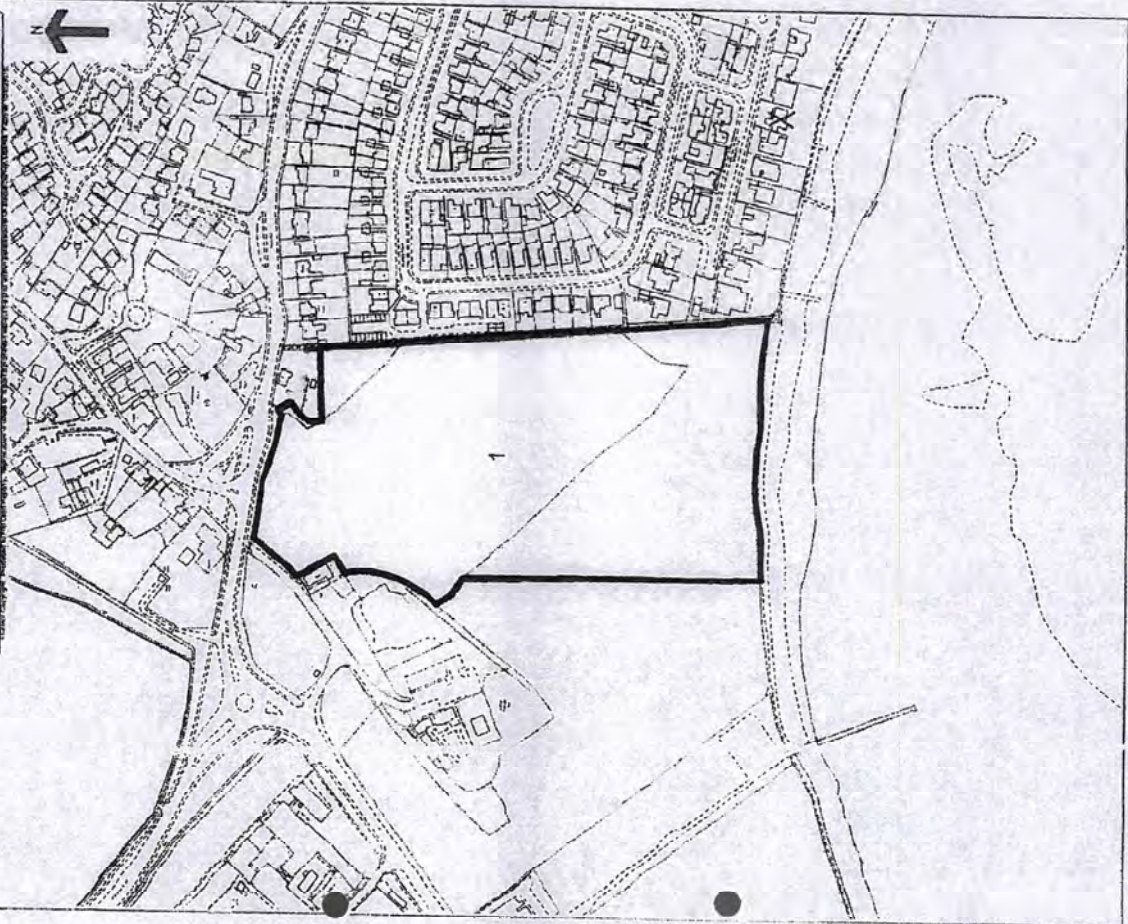
Date 6.6.2021

(Please return this form to the applicant not to the Open Spaces Society)

HM Land Registry
Official copy of
title plan



Title number CYM322118
Ordnance Survey map reference ST1588SW
Scale 1:2500 reduced from 1:1250
Administrative area The Vale of Glamorgan / Bro
Morgannwg







**EVIDENCE QUESTIONNAIRE
IN SUPPORT OF CLAIM FOR
REGISTRATION AS A NEW GREEN**

COMMONS ACT 2006

25a Bell Street, Henley-on-Thames, RG9 2BA
Email: hd@oss.org.uk Website: www.oss.org.uk
(registered in England and Wales, limited company number 7646516, registered charity: 1144840)

(Please return this form to the applicant not to the Open Spaces Society)

Date 1.1.2013

**EVIDENCE QUESTIONNAIRE IN SUPPORT OF REGISTRATION AS
A NEW GREEN**

NAME	NORMA REYNOLDS		
ADDRESS	7, LINDA DRIVE SULLY		
POSTCODE	CE64 5TP	TELEPHONE NO	

1. Address when you used the land (The land in this form means 'the claimed land'.)	A, Above	
2. Address when you knew the land was used by the local inhabitants.	As Above	
3a. Did you sign the reverse side of 'Map A' confirming it relates to this evidence provided by you? (Map A is the map showing the claimed land, and the claimed locality which uses the land, which should accompany the form and which will subsequently accompany the application: see Form 14 part 5 & 6 (and note 5 & 6).)	Yes/ No	
3b. Please confirm that you agree with the boundaries of the locality (or neighbourhood within a locality) on 'Map A' edged in ... (state the colour)	RED	YES
4. Please mark the location of your house on 'Map A' with an X	✓	
5. By what, if any, name is the land shown on 'Map A' known?	Globe Field	
6. Has it ever to your knowledge been known by any other name? If so, what name?	—	
7. For how many years have you known the land?	From 1962 to 2021 All my life 1962 →	
8. Between which years did you use it?	From 1963 to 2000 Then from 2003 to 2021	

9. Do you consider yourself to be a local inhabitant in respect of the land?	Yes
10. During the time you have used the land, has the general pattern of use remained basically the same?	Yes
11. What recognisable facilities are available to the local inhabitants of your locality? Please tick all boxes that apply and add any OTHER additional matters not covered.	

- | | |
|--|--|
| <input checked="" type="checkbox"/> SCHOOL CATCHMENT AREA | <input checked="" type="checkbox"/> AREA POLICEMAN |
| <input checked="" type="checkbox"/> LOCAL SCHOOL | <input checked="" type="checkbox"/> DOCTOR'S SURGERY |
| <input checked="" type="checkbox"/> RESIDENTS' ASSOCIATION | <input checked="" type="checkbox"/> COMMUNITY ACTIVITIES |
| <input checked="" type="checkbox"/> COMMUNITY CENTRE | <input checked="" type="checkbox"/> NEIGHBOURHOOD WATCH |
| <input checked="" type="checkbox"/> LOCAL CHURCH OR PLACE OF WORSHIP | <input checked="" type="checkbox"/> A CENTRAL FEATURE |
| <input checked="" type="checkbox"/> SPORTS FACILITY | <input checked="" type="checkbox"/> SCOUT HUT |
| <input checked="" type="checkbox"/> LOCAL SHOPS | <input type="checkbox"/> OTHER (Please state) |

12. To your knowledge are there any public paths crossing the land?	Footpaths + Coastal Path around edges [outside land]
13. How do/did you gain access to the land?	Footpaths + Coastal Path
14. Why do you go on to this piece of land?	Leisure Walk dog
15. How often do/did you use the land (apart from the public paths)?	after daily
16. What activities do/did you take part in?	Walking
17. Does your immediate family use the land?	Yes

18. If so, what for?	Walking Bird Watching
19. Do you know of any community activities that take place or have taken place on the land?	
19a. Please list them and state when and for how long they have taken place.	There was place for a cricket pitch.
20. Do you participate in any of them?	
21. Do any organisations use the land for sports or pastimes? If so please specify.	
22. Do any seasonal activities take place on the land?	
23. Please tick all the activities that you have seen taking place on the land.	

- | | |
|--|--|
| <input checked="" type="checkbox"/> CHILDREN PLAYING | <input type="checkbox"/> FOOTBALL |
| <input type="checkbox"/> ROUNDERS | <input checked="" type="checkbox"/> CRICKET |
| <input type="checkbox"/> FISHING | <input checked="" type="checkbox"/> BIRD WATCHING |
| <input checked="" type="checkbox"/> DRAWING AND PAINTING | <input checked="" type="checkbox"/> PICNICKING |
| <input checked="" type="checkbox"/> DOG WALKING | <input checked="" type="checkbox"/> KITE FLYING |
| <input type="checkbox"/> TEAM GAMES | <input checked="" type="checkbox"/> PEOPLE WALKING |
| <input checked="" type="checkbox"/> PICKING BLACKBERRIES | <input type="checkbox"/> BONFIRE PARTIES |
| <input type="checkbox"/> COMMUNITY CELEBRATIONS | <input type="checkbox"/> BICYCLE RIDING |
| <input type="checkbox"/> FETES | <input type="checkbox"/> CAROL SINGING |
| <input type="checkbox"/> OTHER (Please state) | |

24. Do you know who is the owner of the land?	1 Belvoir it is the Church in Wales.
25. Do you know who is the occupier of the land?	
26. Has the owner or occupier seen you on the land?	

27.	What did he or she say?	
28.	Was permission ever sought by you for activities on the land?	
28a.	If so, from whom and when.	
29.	Did anyone ever give you permission to go onto the land?	
29a.	If yes, when and the reason.	
30.	Have you ever been prevented from using the land?	No
30a.	If yes, when and the reason.	—
31.	Has any attempt ever been made by notice or fencing or by any other means to prevent or discourage the use being made of the land by the local inhabitants?	No
31a.	If yes, give examples and dates.	
32.	Do you have any photographs or any other evidence of use of the land by local inhabitants?	Yes/No
33.	Are you willing to lend them to us?	Yes/No
34.	If you have additional information please attach a separate statement.	Yes/No

35.	If you have knowledge of others who may be in a position to complete an evidence form, would you please write their names and addresses upon the reverse of this form.	Yes/No
36.	I have carried on the activities referred to in this questionnaire for ... 18 ... years without anybody trying to stop me and I believe the activity should be treated by the law as having a lawful origin.	
37.	<i>I understand that the evidence form I have completed in relation to this application may become public knowledge and I authorise the applicant to disclose this form to anyone reasonably requiring access to this application.</i>	
38.	<i>I also understand that this evidence may be presented at a non-statutory inquiry and I authorise the applicant to use this form for that purpose.</i>	

Signed



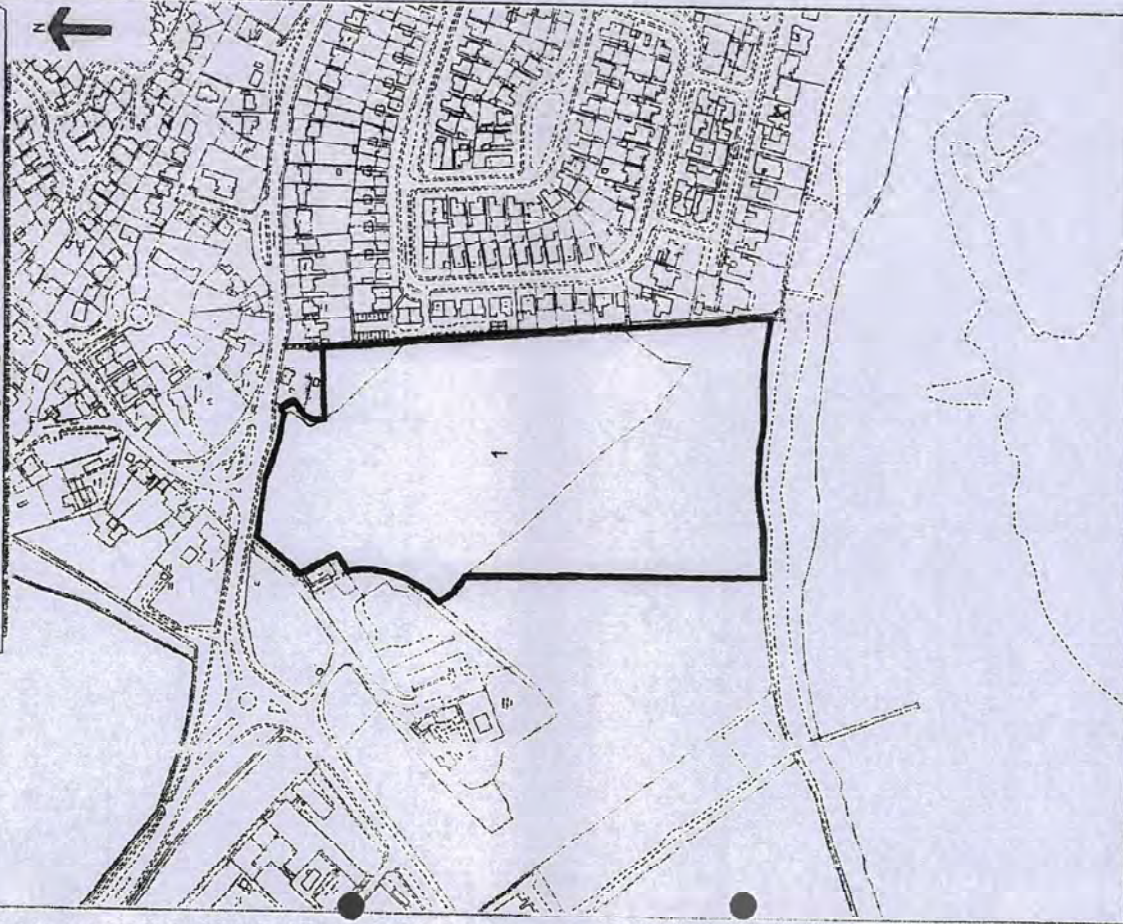
Date

16/2/1

(Please return this form to the applicant not to the Open Spaces Society)

HM Land Registry
Official copy of
title plan

Title number CYM022218
Ordnance Survey map reference ST166SW
Scale 1:2500 reduced from 1:1250
Administrative area The Vale of Glamorgan / Bro
Morgannwg







**EVIDENCE QUESTIONNAIRE
IN SUPPORT OF CLAIM FOR
REGISTRATION AS A NEW GREEN**

COMMONS ACT 2006

25a Bell Street, Henley-on-Thames, RG9 2BA
Email: hq@oss.org.uk Website: www.oss.org.uk
(registered in England and Wales, limited company number 7846516, registered charity: 1144840)

(Please return this form to the applicant not to the Open Spaces Society)

Date 1.1.2013

**EVIDENCE QUESTIONNAIRE IN SUPPORT OF REGISTRATION AS
A NEW GREEN**

NAME	NICK LEAS		
ADDRESS	3 SUMMIT BRIDGE ROAD, SUDBURY		
POSTCODE	CB6 5 1D	TELEPHONE NO	

1. Address when you used the land. <small>(The land in this form means 'the claimed land'.)</small>	On above & ERIKLEY RD, SUDBURY
2. Address when you knew the land was used by the local inhabitants.	as above (both)
3a. Did you sign the reverse side of 'Map A' confirming it relates to this evidence provided by you? <small>(Map A is the map showing the claimed land, and the claimed locality which uses the land, which should accompany the form and which will subsequently accompany the application: see Form 44 part 5 & 6 (and note 5 & 6).)</small>	<input checked="" type="radio"/> Yes <input type="radio"/> No
3b. Please confirm that you agree with the boundaries of the locality (or neighbourhood within a locality) on 'Map A' edged in ... <i>RED</i> ... <small>(state the colour)</small>	Yes
4. Please mark the location of your house on 'Map A' with an X.	not shown on map
5. By what, if any, name is the land shown on 'Map A' known?	The Glebe.
6. Has it ever to your knowledge been known by any other name? If so, what name?	no.
7. For how many years have you known the land?	From 1988 to present.
8. Between which years did you use it?	From 1988 to present.
	Then from to

9. Do you consider yourself to be a local inhabitant in respect of the land? *Yes*

10. During the time you have used the land, has the general pattern of use remained basically the same? *It has changed over the years & was once prepared as a cricket pitch. [Leath works but now finished] public*

11. What recognisable facilities are available to the local inhabitants of your locality? Please tick all boxes that apply and add any OTHER additional matters not covered.

Never excluded

- | | |
|--|--|
| <input checked="" type="checkbox"/> SCHOOL CATCHMENT AREA | <input checked="" type="checkbox"/> AREA POLICEMAN |
| <input checked="" type="checkbox"/> LOCAL SCHOOL | <input checked="" type="checkbox"/> DOCTOR'S SURGERY |
| <input checked="" type="checkbox"/> RESIDENTS' ASSOCIATION | <input checked="" type="checkbox"/> COMMUNITY ACTIVITIES |
| <input checked="" type="checkbox"/> COMMUNITY CENTRE | <input checked="" type="checkbox"/> NEIGHBOURHOOD WATCH |
| <input checked="" type="checkbox"/> LOCAL CHURCH OR PLACE OF WORSHIP | <input type="checkbox"/> A CENTRAL FEATURE |
| <input checked="" type="checkbox"/> SPORTS FACILITY | <input checked="" type="checkbox"/> SCOUT HUT |
| <input checked="" type="checkbox"/> LOCAL SHOPS | <input type="checkbox"/> OTHER (Please state) |

12. To your knowledge are there any public paths crossing the land? *I don't know about formal paths but there are clearly defined paths created by people walking the same routes*

13. How do/did you gain access to the land? *From South Road*

14. Why do you go on to this piece of land? *now days walking & dog walking*

15. How often do/did you use the land (apart from the public paths)? *2-3 times weekly*

16. What activities do/did you take part in? *• Church activities
• Cubs Scout with son
• Dog walking & Harewood*

17. Does your immediate family use the land? *yes (daughter)*

18. If so, what for?

dog walking & recreation.

19. Do you know of any community activities that take place or have taken place on the land?

19a. Please list them and state when and for how long they have taken place.

Amble meetings in the Maitland Park & Club grounds
these were approx 20-30 years ago.

20. Do you participate in any of them?

I did at the time.

21. Do any organisations use the land for sports or pastimes? If so please specify.

22. Do any seasonal activities take place on the land?

23. Please tick all the activities that you have seen taking place on the land.

- | | |
|--|--|
| <input checked="" type="checkbox"/> CHILDREN PLAYING | <input type="checkbox"/> FOOTBALL |
| <input type="checkbox"/> ROUNDBERS | <input checked="" type="checkbox"/> CRICKET |
| <input type="checkbox"/> FISHING | <input type="checkbox"/> BIRD WATCHING |
| <input type="checkbox"/> DRAWING AND PAINTING | <input type="checkbox"/> PICNICKING |
| <input checked="" type="checkbox"/> DOG WALKING | <input type="checkbox"/> KITE FLYING |
| <input checked="" type="checkbox"/> TEAM GAMES | <input checked="" type="checkbox"/> PEOPLE WALKING |
| <input type="checkbox"/> PICKING BLACKBERRIES | <input type="checkbox"/> BONFIRE PARTIES |
| <input checked="" type="checkbox"/> COMMUNITY CELEBRATIONS | <input type="checkbox"/> BICYCLE RIDING |
| <input type="checkbox"/> FETES | <input type="checkbox"/> CAROL SINGING |
| <input type="checkbox"/> OTHER (Please state) | |

24. Do you know who is the owner of the land?

25. Do you know who is the occupier of the land?

26. Has the owner or occupier seen you on the land?

27.	What did he or she say?	—
28.	Was permission ever sought by you for activities on the land?	NO
28a.	If so, from whom and when.	—
29.	Did anyone ever give you permission to go onto the land?	—
29a.	If yes, when and the reason.	—
30.	Have you ever been prevented from using the land?	NO
30a.	If yes, when and the reason.	—
31.	Has any attempt ever been made by notice or fencing or by any other means to prevent or discourage the use being made of the land by the local inhabitants?	NO
31a.	If yes, give examples and dates.	—
32.	Do you have any photographs or any other evidence of use of the land by local inhabitants?	Yes/No Yes (X)
33.	Are you willing to lend them to us?	Yes/No N/A
34.	If you have additional information please attach a separate statement.	Yes/No N/A

35.	If you have knowledge of others who may be in a position to complete an evidence form, would you please write their names and addresses upon the reverse of this form.	Yes/No N/A.
36.	I have carried on the activities referred to in this questionnaire for 30... years without anybody trying to stop me and I believe the activity should be treated by the law as having a lawful origin.	
37.	I understand that the evidence form I have completed in relation to this application may become public knowledge and I authorise the applicant to disclose this form to anyone reasonably requiring access to this application.	
38.	I also understand that this evidence may be presented at a non-statutory inquiry and I authorise the applicant to use this form for that purpose.	

S. [Redacted]

Date 30/12/11

(Please return this form to the applicant not to the Open Spaces Society)



HM Land Registry
Official copy of
title plan

Title number CYM122218



Ordnance Survey map reference ST1608SW

Scale 1:2500 reduced from 1:1250

Administrative area The Vale of Glamorgan / Bro

Morganwg







**EVIDENCE QUESTIONNAIRE
IN SUPPORT OF CLAIM FOR
REGISTRATION AS A NEW GREEN**

COMMONS ACT 2006

25a Bell Street, Henley-on-Thames, RG9 2BA
Email: hq@oss.org.uk Website: www.oss.org.uk
(registered in England and Wales, limited company number 7846516, registered charity: 1144840)

(Please return this form to the applicant not to the Open Spaces Society)

Date 11.2013

**EVIDENCE QUESTIONNAIRE IN SUPPORT OF REGISTRATION AS
A NEW GREEN**

NAME	ELIZABETH PENROSE		
ADDRESS	7 OYSTER BEND	SULLY	
POSTCODE	CE 64 5LW	TELEPHONE NO	

1. Address when you used the land (The land in this form means 'the claimed land'.)	7 OYSTER BEND SULLY
2. Address when you knew the land was used by the local inhabitants.	AS ABOVE
3a. Did you sign the reverse side of 'Map A' confirming it relates to this evidence provided by you? (Map A is the map showing the claimed land, and the claimed locality which uses the land, which should accompany the form and which will subsequently accompany the application: see Form 44 part 5 & 6 (and note 5 & 6))	Yes/No YES
3b. Please confirm that you agree with the boundaries of the locality (or neighbourhood within a locality) on 'Map A' edged in RED..... (state the colour)	YES
4. Please mark the location of your house on 'Map A' with an X. NOT ON THE MAP.	
5. By what, if any, name is the land shown on 'Map A' known?	CLIFFE FIELDS
6. Has it ever to your knowledge been known by any other name? If so, what name?	NO
7. For how many years have you known the land?	From 2011..... to Present.
8. Between which years did you use it?	From 2011..... to Present. Then from to

9. Do you consider yourself to be a local inhabitant in respect of the land?	YES
10. During the time you have used the land, has the general pattern of use remained basically the same?	YES
11. What recognisable facilities are available to the local inhabitants of your locality? Please tick all boxes that apply and add any OTHER additional matters not covered.	

- | | |
|--|--|
| <input checked="" type="checkbox"/> SCHOOL CATCHMENT AREA | <input type="checkbox"/> AREA POLICEMAN |
| <input checked="" type="checkbox"/> LOCAL SCHOOL | <input checked="" type="checkbox"/> DOCTOR'S SURGERY |
| <input checked="" type="checkbox"/> RESIDENTS' ASSOCIATION | <input checked="" type="checkbox"/> COMMUNITY ACTIVITIES |
| <input checked="" type="checkbox"/> COMMUNITY CENTRE | <input checked="" type="checkbox"/> NEIGHBOURHOOD WATCH |
| <input checked="" type="checkbox"/> LOCAL CHURCH OR PLACE OF WORSHIP | <input type="checkbox"/> A CENTRAL FEATURE |
| <input checked="" type="checkbox"/> SPORTS FACILITY | <input type="checkbox"/> SCOUT HUT |
| <input checked="" type="checkbox"/> LOCAL SHOPS | <input type="checkbox"/> OTHER (Please state) |

12. To your knowledge are there any public paths crossing the land?	NOT KNOWN
13. How do/did you gain access to the land?	THROUGH MAIN ACCESS POINT OFF COASTAL PATH
14. Why do you go on to this piece of land?	DOG WALKING
15. How often do/did you use the land (apart from the public paths)?	DAILY
16. What activities do/did you take part in?	DOG WALKING; NATURE WALKS 2 GRANDCHILDREN
17. Does your immediate family use the land?	YES

18. If so, what for?	DOG WALKING
19. Do you know of any community activities that take place or have taken place on the land?	YES
19a. Please list them and state when and for how long they have taken place.	Social use, fetes etc by scouts &c
20. Do you participate in any of them?	NO
21. Do any organisations use the land for sports or pastimes? If so please specify.	NOT KNOWN.
22. Do any seasonal activities take place on the land?	NOT KNOWN
23. Please tick all the activities that you have seen taking place on the land.	

<input checked="" type="checkbox"/> CHILDREN PLAYING	<input type="checkbox"/> FOOTBALL
<input type="checkbox"/> ROUNDERS	<input type="checkbox"/> CRICKET
<input type="checkbox"/> FISHING	<input checked="" type="checkbox"/> BIRD WATCHING
<input type="checkbox"/> DRAWING AND PAINTING	<input type="checkbox"/> PICNICKING
<input checked="" type="checkbox"/> DOG WALKING	<input type="checkbox"/> KITE FLYING
<input type="checkbox"/> TEAM GAMES	<input checked="" type="checkbox"/> PEOPLE WALKING
<input checked="" type="checkbox"/> PICKING BLACKBERRIES	<input type="checkbox"/> BONFIRE PARTIES
<input type="checkbox"/> COMMUNITY CELEBRATIONS	<input type="checkbox"/> BICYCLE RIDING
<input type="checkbox"/> FETES	<input type="checkbox"/> CAROL SINGING
<input type="checkbox"/> OTHER (Please state)	
24. Do you know who is the owner of the land?	WELSH CHURCH ESTATES
25. Do you know who is the occupier of the land?	NO
26. Has the owner or occupier seen you on the land?	NOT KNOWN

27.	What did he or she say?	N. A.
28.	Was permission ever sought by you for activities on the land?	NO
28a.	If so, from whom and when.	N. A.
29.	Did anyone ever give you permission to go onto the land?	NO
29a.	If yes, when and the reason.	N. A.
30.	Have you ever been prevented from using the land?	NO
30a.	If yes, when and the reason.	N. A.
31.	Has any attempt ever been made by notice or fencing or by any other means to prevent or discourage the use being made of the land by the local inhabitants?	NO
31a.	If yes, give examples and dates.	
32.	Do you have any photographs or any other evidence of use of the land by local inhabitants?	Yes (No)
33.	Are you willing to lend them to us?	Yes/No N. A.
34.	If you have additional information please attach a separate statement.	Yes (No)

35. If you have knowledge of others who may be in a position to complete an evidence form, would you please write their names and addresses upon the reverse of this form.	Yes/No
36. I have carried on the activities referred to in this questionnaire for ... 10 ... years without anybody trying to stop me and I believe the activity should be treated by the law as having a lawful origin.	
37. I understand that the evidence form I have completed in relation to this application may become public knowledge and I authorise the applicant to disclose this form to anyone reasonably requiring access to this application.	
38. I also understand that this evidence may be presented at a non-statutory inquiry and I authorise the applicant to use this form for that purpose.	

Signed ...




Date ... 9 . 6 . 21

(Please return this form to the applicant not to the Open Spaces Society)

HM Land Registry
Official copy of
title plan

Title number CYM032218
Ordnance Survey map reference ST1566SW
Scale 1:2500 reduced from 1:1250
Administrative area The Vale of Glamorgan / Bro Morgannwg





21





**EVIDENCE QUESTIONNAIRE
IN SUPPORT OF CLAIM FOR
REGISTRATION AS A NEW GREEN**

COMMONS ACT 2006

25a Bell Street, Henley-on-Thames, RG9 2BA
Email: hd@oss.org.uk Website: www.oss.org.uk
(registered in England and Wales, limited company number 7846516, registered charity: 1144940)

(Please return this form to the applicant not to the Open Spaces Society)

Date 1.1.2013

510

**EVIDENCE QUESTIONNAIRE IN SUPPORT OF REGISTRATION AS
A NEW GREEN**

NAME	ROBERT ADAM PENKASE		
ADDRESS	7, OXSTER ROAD, SULLY, VALE OF GLAMORGAN		
POSTCODE	CF14 5LW	TELEPHONE NO	[REDACTED]

1. Address when you used the land. (The land in this form means 'the claimed land'.)	AS ABOVE
2. Address when you knew the land was used by the local inhabitants.	AS ABOVE
3a. Did you sign the reverse side of 'Map A' confirming it relates to this evidence provided by you? (Map A is the map showing the claimed land, and the claimed locality which uses the land, which should accompany the form and which will subsequently accompany the application: see Form 14 part 5 & 6 (and note 5 & 6))	Yes/No X/0
3b. Please confirm that you agree with the boundaries of the locality (or neighbourhood within a locality) on 'Map A' edged in (state the colour)	RED X
4. Please mark the location of your house on 'Map A' with an X.	
5. By what, if any, name is the land shown on 'Map A' known?	GLEBE FIELDS
6. Has it ever to your knowledge been known by any other name? If so, what name?	NO
7. For how many years have you known the land?	From 2011... to 2021...
8. Between which years did you use it?	From 2011... to 2021... Then from 2011... to 2021...

9. Do you consider yourself to be a local inhabitant in respect of the land?	YES
10. During the time you have used the land, has the general pattern of use remained basically the same?	YES
11. What recognisable facilities are available to the local inhabitants of your locality? Please tick all boxes that apply and add any OTHER additional matters not covered.	

- | | |
|--|--|
| <input checked="" type="checkbox"/> SCHOOL CATCHMENT AREA | <input checked="" type="checkbox"/> AREA POLICEMAN |
| <input checked="" type="checkbox"/> LOCAL SCHOOL | <input checked="" type="checkbox"/> DOCTOR'S SURGERY |
| <input checked="" type="checkbox"/> RESIDENTS' ASSOCIATION | <input checked="" type="checkbox"/> COMMUNITY ACTIVITIES |
| <input checked="" type="checkbox"/> COMMUNITY CENTRE | <input type="checkbox"/> NEIGHBOURHOOD WATCH |
| <input checked="" type="checkbox"/> LOCAL CHURCH OR PLACE OF WORSHIP | <input type="checkbox"/> A CENTRAL FEATURE |
| <input checked="" type="checkbox"/> SPORTS FACILITY | <input checked="" type="checkbox"/> SCOUT HUT |
| <input checked="" type="checkbox"/> LOCAL SHOPS | <input type="checkbox"/> OTHER (Please state) |

12. To your knowledge are there any public paths crossing the land?	NOT KNOWN
13. How do/did you gain access to the land?	VIA ONE OF SEVERAL ACCESS POINTS See plan attached access points 1-14 inc.
14. Why do you go on to this piece of land?	TO WALK DOGS
15. How often do/did you use the land (apart from the public paths)?	3/4 DAYS PER WEEK
16. What activities do/did you take part in?	DOG WALKING
17. Does your immediate family use the land?	YES

18. If so, what for?	DOG WALKING
19. Do you know of any community activities that take place or have taken place on the land?	YES
19a. Please list them and state when and for how long they have taken place.	VARIOUS LOCAL SPORT + SOCIAL USE
20. Do you participate in any of them?	NO
21. Do any organisations use the land for sports or pastimes? If so please specify.	NOT KNOWN
22. Do any seasonal activities take place on the land?	NOT KNOWN
23. Please tick all the activities that you have seen taking place on the land.	

<input checked="" type="checkbox"/> CHILDREN PLAYING <input type="checkbox"/> ROUNDERS <input type="checkbox"/> FISHING <input type="checkbox"/> DRAWING AND PAINTING <input checked="" type="checkbox"/> DOG WALKING <input type="checkbox"/> TEAM GAMES <input checked="" type="checkbox"/> PICKING BLACKBERRIES <input type="checkbox"/> COMMUNITY CELEBRATIONS <input type="checkbox"/> FETES <input type="checkbox"/> OTHER (Please state)	<input checked="" type="checkbox"/> FOOTBALL (informal - no formal ground) <input checked="" type="checkbox"/> CRICKET (soft wicket - not to league) <input checked="" type="checkbox"/> BIRD WATCHING (in wicket field - now completed. no competition) <input checked="" type="checkbox"/> PICNICKING <input type="checkbox"/> KITE FLYING <input checked="" type="checkbox"/> PEOPLE WALKING <input type="checkbox"/> BONFIRE PARTIES <input type="checkbox"/> BICYCLE RIDING <input type="checkbox"/> CAROL SINGING
24. Do you know who is the owner of the land?	YES - WELSH CHURCH ESTATE ACT
25. Do you know who is the occupier of the land?	NONE
26. Has the owner or occupier seen you on the land?	I ASSUME SO

27. What did he or she say?	NO CONVERSATION
28. Was permission ever sought by you for activities on the land?	NO
28a. If so, from whom and when.	N/A
29. Did anyone ever give you permission to go onto the land?	NO
29a. If yes, when and the reason.	N/A
30. Have you ever been prevented from using the land?	NO
30a. If yes, when and the reason.	N/A
31. Has any attempt ever been made by notice or fencing or by any other means to prevent or discourage the use being made of the land by the local inhabitants?	NO
31a. If yes, give examples and dates.	N/A
32. Do you have any photographs or any other evidence of use of the land by local inhabitants?	Yes/No
33. Are you willing to lend them to us?	Yes/No
34. If you have additional information please attach a separate statement.	Yes/No

35.	If you have knowledge of others who may be in a position to complete an evidence form, would you please write their names and addresses upon the reverse of this form.	Yes/No
36.	I have carried on the activities referred to in this questionnaire for <u>10</u> years without anybody trying to stop me and I believe the activity should be treated by the law as having a lawful origin.	
37.	I understand that the evidence form I have completed in relation to this application may become public knowledge and I authorise the applicant to disclose this form to anyone reasonably requiring access to this application.	
38.	I also understand that this evidence may be presented at a non-statutory inquiry and I authorise the applicant to use this form for that purpose.	

Signed ..



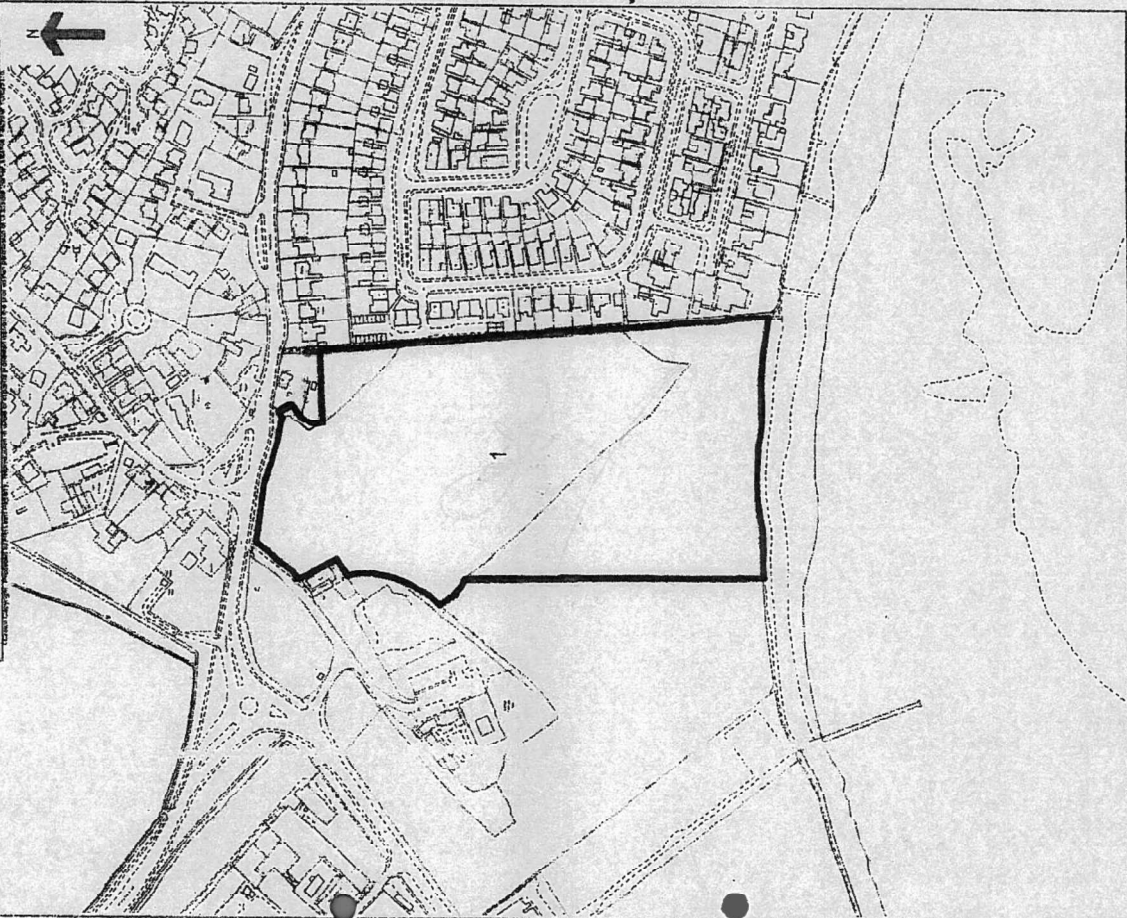
Date 09/06/2021



(Please return this form to the applicant not to the Open Spaces Society)



Title number CYM32218
Ordnance Survey map reference ST1598SW
Scale 1:2500 reduced from 1:1250
Administrative area The Vale of Glamorgan / Bro Morgannwg

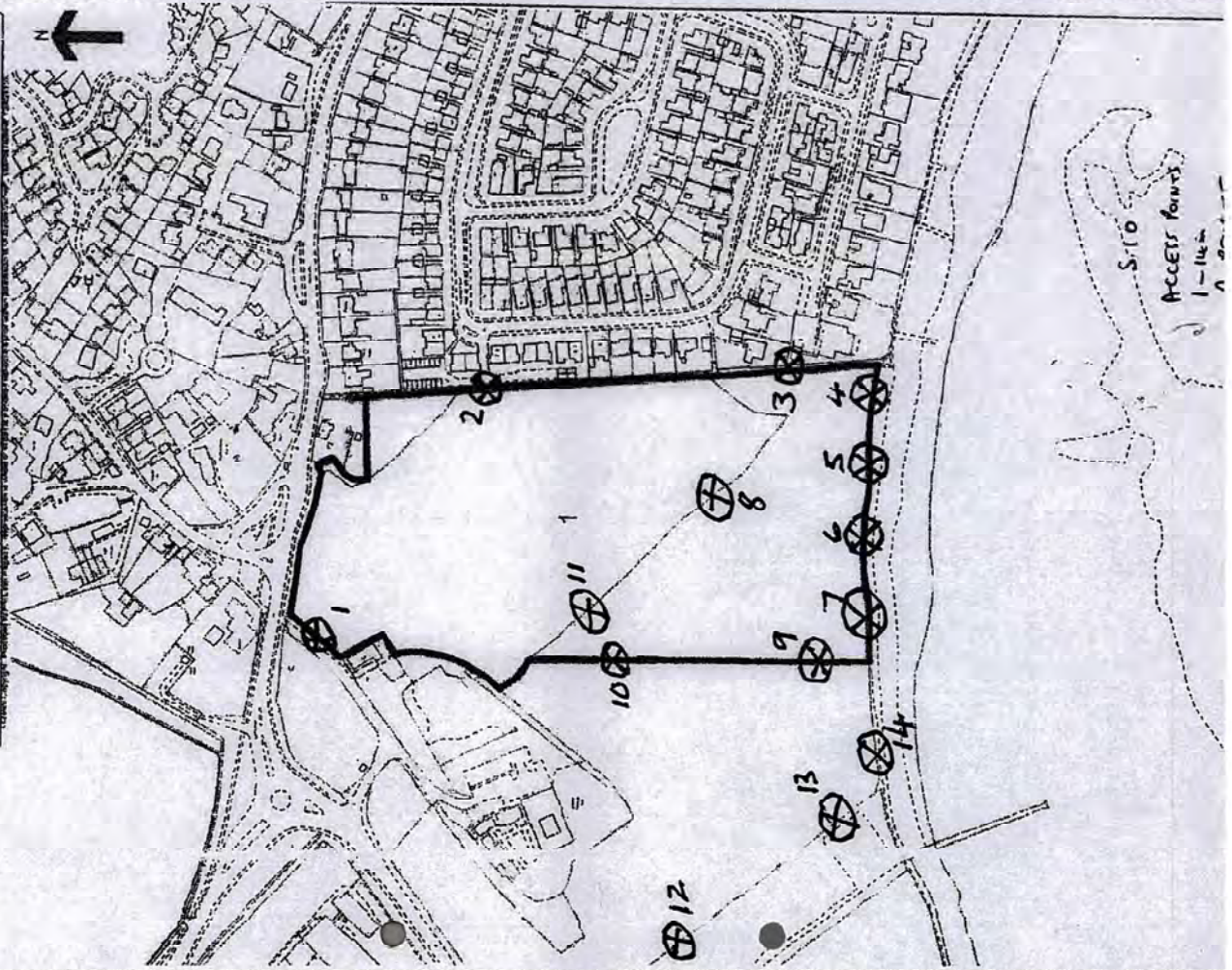
HM Land Registry
Official copy of
title plan







Official copy of
title plan

Scale 1:2500 reduced from 1:1250
Administrative area The Vale of Glamorgan / Bro
Morganwg







**EVIDENCE QUESTIONNAIRE
IN SUPPORT OF CLAIM FOR
REGISTRATION AS A NEW GREEN**

COMMONS ACT 2006

25a Bell Street, Henley-on-Thames, RG9 2BA
Email: info@oss.org.uk Website: www.oss.org.uk
(registered in England and Wales, limited company number 7848516, registered charity, 1144840)

(Please return this form to the applicant not to the Open Spaces Society)

Date 1.1.2013

**EVIDENCE QUESTIONNAIRE IN SUPPORT OF REGISTRATION AS
A NEW GREEN**

NAME	FRANCIS DUNN
ADDRESS	68 COL RD
POSTCODE	CH4 5TE
TELEPHONE NO	-

1. Address when you used the land. (The land in this form means 'the claimed land'.)	AS ABOVE
2. Address when you knew the land was used by the local inhabitants.	AS ABOVE
3a. Did you sign the reverse side of 'Map A' confirming it relates to this evidence provided by you? (Map A is the map showing the claimed land, and the claimed locality which uses the land, which should accompany the form and which will subsequently accompany the application: see Form 44 part 5 & 6 (and note 5 & 6).)	Yes/No Yes
3b. Please confirm that you agree with the boundaries of the locality (or neighbourhood within a locality) on 'Map A' edged in ... RED ... (state the colour)	YES
4. Please mark the location of your house on 'Map A' with an X.	✓
5. By what, if any, name is the land shown on 'Map A' known?	CLARE FIELD
6. Has it ever to your knowledge been known by any other name? If so, what name?	NO
7. For how many years have you known the land?	From 1981 to 2021
8. Between which years did you use it?	From 1981 to 2021 Then from to

9. Do you consider yourself to be a local inhabitant in respect of the land?	YES
10. During the time you have used the land, has the general pattern of use remained basically the same?	YES
11. What recognisable facilities are available to the local inhabitants of your locality? Please tick all boxes that apply and add any OTHER additional matters not covered.	

- | | |
|--|--|
| <input checked="" type="checkbox"/> SCHOOL CATCHMENT AREA | <input checked="" type="checkbox"/> AREA POLICEMAN |
| <input checked="" type="checkbox"/> LOCAL SCHOOL | <input checked="" type="checkbox"/> DOCTOR'S SURGERY |
| <input type="checkbox"/> RESIDENTS' ASSOCIATION | <input checked="" type="checkbox"/> COMMUNITY ACTIVITIES |
| <input checked="" type="checkbox"/> COMMUNITY CENTRE | <input checked="" type="checkbox"/> NEIGHBOURHOOD WATCH |
| <input checked="" type="checkbox"/> LOCAL CHURCH OR PLACE OF WORSHIP | <input type="checkbox"/> A CENTRAL FEATURE |
| <input checked="" type="checkbox"/> SPORTS FACILITY | <input checked="" type="checkbox"/> SCOUT HUT |
| <input checked="" type="checkbox"/> LOCAL SHOPS | <input type="checkbox"/> OTHER (Please state) |

12. To your knowledge are there any public paths crossing the land?	YES - Paths are outside land - worn paths inside boundary.
13. How do/did you gain access to the land?	Through gaps in hedge as per s10.
14. Why do you go on to this piece of land?	Walking
15. How often do/did you use the land (apart from the public paths)?	Weekly
16. What activities do/did you take part in?	Walking
17. Does your immediate family use the land?	YES

18. If so, what for?

walking dog

19. Do you know of any community activities that take place or have taken place on the land?

dog walking

19a. Please list them and state when and for how long they have taken place.

1981 - 2021

20. Do you participate in any of them?

dog walk

21. Do any organisations use the land for sports or pastimes? If so please specify.

*cricket club levelled part of land to create cricket pitch
now completed - public not allowed.*

22. Do any seasonal activities take place on the land?

23. Please tick all the activities that you have seen taking place on the land.

- | | |
|--|--|
| <input checked="" type="checkbox"/> CHILDREN PLAYING | <input type="checkbox"/> FOOTBALL |
| <input type="checkbox"/> ROUNDERS | <input checked="" type="checkbox"/> CRICKET |
| <input type="checkbox"/> FISHING | <input checked="" type="checkbox"/> BIRD WATCHING |
| <input type="checkbox"/> DRAWING AND PAINTING | <input checked="" type="checkbox"/> PICNICKING |
| <input checked="" type="checkbox"/> DOG WALKING | <input checked="" type="checkbox"/> KITE FLYING |
| <input type="checkbox"/> TEAM GAMES | <input checked="" type="checkbox"/> PEOPLE WALKING |
| <input checked="" type="checkbox"/> PICKING BLACKBERRIES | <input type="checkbox"/> BONFIRE PARTIES |
| <input type="checkbox"/> COMMUNITY CELEBRATIONS | <input checked="" type="checkbox"/> BICYCLE RIDING |
| <input type="checkbox"/> FETES | <input type="checkbox"/> CAROL SINGING |
| <input type="checkbox"/> OTHER (Please state) | |

24. Do you know who is the owner of the land?

NO

25. Do you know who is the occupier of the land?

NO

26. Has the owner or occupier seen you on the land?

NO

27. What did he or she say?	N/A
28. Was permission ever sought by you for activities on the land?	No
28a. If so, from whom and when.	
29. Did anyone ever give you permission to go onto the land?	No
29a. If yes, when and the reason.	
30. Have you ever been prevented from using the land?	No
30a. If yes, when and the reason.	
31. Has any attempt ever been made by notice or fencing or by any other means to prevent or discourage the use being made of the land by the local inhabitants?	No
31a. If yes, give examples and dates.	
32. Do you have any photographs or any other evidence of use of the land by local inhabitants?	Yes/No
33. Are you willing to lend them to us?	N/A
34. If you have additional information please attach a separate statement.	Yes/No

No

35. If you have knowledge of others who may be in a position to complete an evidence form, would you please write their names and addresses upon the reverse of this form.	Yes/No
36. I have carried on the activities referred to in this questionnaire for 10 years without anybody trying to stop me and I believe the activity should be treated by the law as having a lawful origin.	
37. I understand that the evidence form I have completed in relation to this application may become public knowledge and I authorise the applicant to disclose this form to anyone reasonably requiring access to this application.	
38. I also understand that this evidence may be presented at a non-statutory inquiry and I authorise the applicant to use this form for that purpose.	

Signed

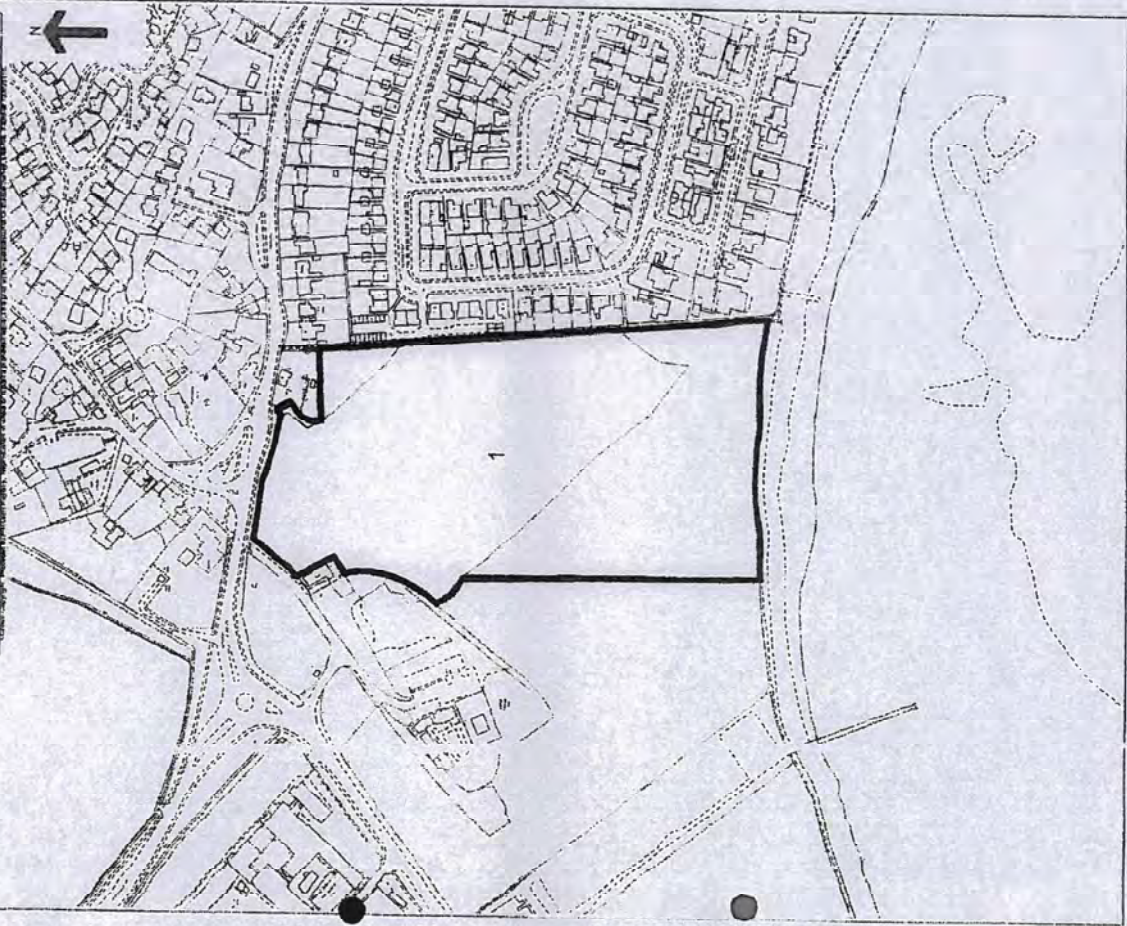




Date 14.6.2021

(Please return this form to the applicant not to the Open Spaces Society)

HM Land Registry
Official copy of
title plan

Title number CYM322148
Ordnance Survey map reference 871685SW
Scale 1:2500 reduced from 1:1250
Administrative area The Vale of Glamorgan / Bro
Morgannwg





115

1



**EVIDENCE QUESTIONNAIRE
IN SUPPORT OF CLAIM FOR
REGISTRATION AS A NEW GREEN**

COMMONS ACT 2006

25a Bell Street, Henley-on-Thames, RG9 2BA
Email: hq@oss.org.uk Website: www.oss.org.uk
(registered in England and Wales, limited company number 7346516, registered charity: 1144840)

(Please return this form to the applicant not to the Open Spaces Society)

Date 1.1.2013

**EVIDENCE QUESTIONNAIRE IN SUPPORT OF REGISTRATION AS
A NEW GREEN**

NAME	JENNIFER BAKER		
ADDRESS	14 LYNDHURST DRIVE SULLY		
POSTCODE	CF64 5TP	TELEPHONE NO	

1.	Address when you used the land (The land in this form means 'the claimed land'.)	14 LYNDHURST DR CF64 5TP
2.	Address when you knew the land was used by the local inhabitants.	14 LYNDHURST DR. CF64 5TP
3a.	Did you sign the reverse side of 'Map A' confirming it relates to this evidence provided by you? (Map A is the map showing the claimed land, and the claimed locality which uses the land, which should accompany the form and which will subsequently accompany the application: see Form 14 part 5 & 6 (and note 5 & 6).)	Yes/No yes
3b.	Please confirm that you agree with the boundaries of the locality (or neighbourhood within a locality) on 'Map A' edged in ... <i>Red</i> ... (state the colour)	yes
4.	Please mark the location of your house on 'Map A' with an X.	✓
5.	By what, if any, name is the land shown on 'Map A' known?	Not known
6.	Has it ever to your knowledge been known by any other name? If so, what name?	N/A
7.	For how many years have you known the land?	From 1993 to present
8.	Between which years did you use it?	From 1993 to present
		Then from to

9. Do you consider yourself to be a local inhabitant in respect of the land?	yes
10. During the time you have used the land, has the general pattern of use remained basically the same?	yes
11. What recognisable facilities are available to the local inhabitants of your locality? Please tick all boxes that apply and add any OTHER additional matters not covered.	

- | | |
|--|--|
| <input checked="" type="checkbox"/> SCHOOL CATCHMENT AREA | <input checked="" type="checkbox"/> AREA POLICEMAN |
| <input checked="" type="checkbox"/> LOCAL SCHOOL | <input checked="" type="checkbox"/> DOCTOR'S SURGERY |
| <input type="checkbox"/> RESIDENTS' ASSOCIATION | <input checked="" type="checkbox"/> COMMUNITY ACTIVITIES |
| <input checked="" type="checkbox"/> COMMUNITY CENTRE | <input checked="" type="checkbox"/> NEIGHBOURHOOD WATCH |
| <input checked="" type="checkbox"/> LOCAL CHURCH OR PLACE OF WORSHIP | <input type="checkbox"/> A CENTRAL FEATURE |
| <input checked="" type="checkbox"/> SPORTS FACILITY | <input checked="" type="checkbox"/> SCOUT HUT |
| <input type="checkbox"/> LOCAL SHOPS | <input type="checkbox"/> OTHER (Please state) |

12. To your knowledge are there any public paths crossing the land?	yes in formal the land along the sea front and across the gate-worn path
13. How do/did you gain access to the land?	Via the alleyway and South door from South Road
14. Why do you go on to this piece of land?	to walk the dog and play with children - go to church
15. How often do/did you use the land (apart from the public paths)?	every week
16. What activities do/did you take part in?	Sports, School Governor
17. Does your immediate family use the land?	yes - my children and wife


18. If so, what for?	General play - football kick-about - not formal.
19. Do you know of any community activities that take place or have taken place on the land?	Picnics
19a. Please list them and state when and for how long they have taken place.	Picnics as long as I can remember.
20. Do you participate in any of them?	Sometimes
21. Do any organisations use the land for sports or pastimes? If so please specify.	Don't know
22. Do any seasonal activities take place on the land?	Many children use the site in summer
23. Please tick all the activities that you have seen taking place on the land.	

- | | |
|--|---|
| <input checked="" type="checkbox"/> CHILDREN PLAYING | <input checked="" type="checkbox"/> FOOTBALL |
| <input type="checkbox"/> ROUNDERS | <input type="checkbox"/> CRICKET |
| <input type="checkbox"/> FISHING | <input checked="" type="checkbox"/> BIRD WATCHING |
| <input checked="" type="checkbox"/> DRAWING AND PAINTING | <input checked="" type="checkbox"/> PICNICKING |
| <input checked="" type="checkbox"/> DOG WALKING | <input checked="" type="checkbox"/> KITE FLYING |
| <input type="checkbox"/> TEAM GAMES | <input checked="" type="checkbox"/> PEOPLE WALKING |
| <input checked="" type="checkbox"/> PICKING BLACKBERRIES | <input checked="" type="checkbox"/> BONFIRE PARTIES |
| <input type="checkbox"/> COMMUNITY CELEBRATIONS | <input checked="" type="checkbox"/> BICYCLE RIDING |
| <input type="checkbox"/> FETES | <input type="checkbox"/> CAROL SINGING |
| <input type="checkbox"/> OTHER (Please state) | |

24. Do you know who is the owner of the land?	No
25. Do you know who is the occupier of the land?	No
26. Has the owner or occupier seen you on the land?	Not known

27. What did he or she say?	—
28. Was permission ever sought by you for activities on the land?	No
28a. If so, from whom and when.	—
29. Did anyone ever give you permission to go onto the land?	No
29a. If yes, when and the reason.	—
30. Have you ever been prevented from using the land?	No
30a. If yes, when and the reason.	—
31. Has any attempt ever been made by notice or fencing or by any other means to prevent or discourage the use being made of the land by the local inhabitants?	No
31a. If yes, give examples and dates.	
32. Do you have any photographs or any other evidence of use of the land by local inhabitants?	Yes/No
33. Are you willing to lend them to us?	N/A
34. If you have additional information please attach a separate statement.	Yes/No

35. If you have knowledge of others who may be in a position to complete an evidence form, would you please write their names and addresses upon the reverse of this form.	Yes/No
36. I have carried on the activities referred to in this questionnaire for 28 years without anybody trying to stop me and I believe the activity should be treated by the law as having a lawful origin.	
37. I understand that the evidence form I have completed in relation to this application may become public knowledge and I authorise the applicant to disclose this form to anyone reasonably requiring access to this application.	
38. I also understand that this evidence may be presented at a non-statutory inquiry and I authorise the applicant to use this form for that purpose.	

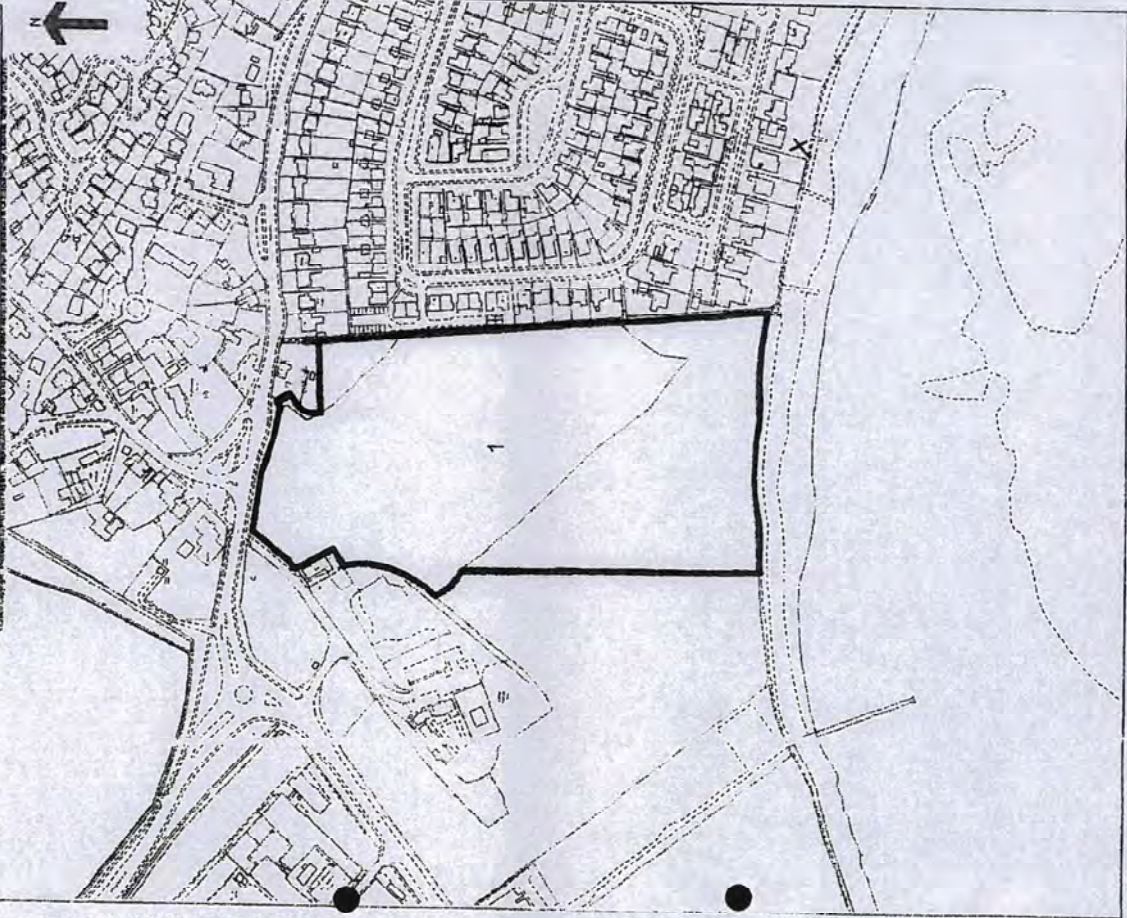




11/6/21

to the Open Spaces Society)

HM Land Registry
Official copy of
title plan

Title number: CYN322218
Ordnance Survey map reference: ST1585SW
Scale: 1:2500 reduced from 1:1250
Administrative area: The Vale of Glamorgan / Bro
Morgannwg







**EVIDENCE QUESTIONNAIRE
IN SUPPORT OF CLAIM FOR
REGISTRATION AS A NEW GREEN**

COMMONS ACT 2006

25a Bell Street, Henley-on-Thames, RG9 2BA
Email: hq@oss.org.uk Website: www.oss.org.uk
(registered in England and Wales, limited company number 7848516, registered charity, 1144840)

(Please return this form to the applicant not to the Open Spaces Society)

Date 1.1.2013

**EVIDENCE QUESTIONNAIRE IN SUPPORT OF REGISTRATION AS
A NEW GREEN**

NAME	LYNN B. ALLEN		
ADDRESS	19 LYNNMOUTH DRIVE	SULLY	
POSTCODE	CF64 5TP	TELEPHONE NO	

1. Address when you used the land. (The land in this form means 'the claimed land'.)	As Above
2. Address when you knew the land was used by the local inhabitants.	As Above
3a. Did you sign the reverse side of 'Map A' confirming it relates to this evidence provided by you? (Map A is the map showing the claimed land, and the claimed locality which uses the land, which should accompany the form and which will subsequently accompany the application: see Form 44 part 5 & 6 (and note 5 & 6).)	Yes/No y.
3b. Please confirm that you agree with the boundaries of the locality (or neighbourhood within a locality) on 'Map A' edged in ... Red ... (state the colour)	y
4. Please mark the location of your house on 'Map A' with an X.	✓
5. By what, if any, name is the land shown on 'Map A' known?	Not known
6. Has it ever to your knowledge been known by any other name? If so, what name?	N/A
7. For how many years have you known the land?	From 2006 to Present
8. Between which years did you use it?	From 2006 to Present Then from 2006 to Present

9. Do you consider yourself to be a local inhabitant in respect of the land?
yes

10. During the time you have used the land, has the general pattern of use remained basically the same?
yes

11. What recognisable facilities are available to the local inhabitants of your locality? Please tick all boxes that apply and add any OTHER additional matters not covered.

- | | |
|--|--|
| <input checked="" type="checkbox"/> SCHOOL CATCHMENT AREA | <input checked="" type="checkbox"/> AREA POLICEMAN |
| <input checked="" type="checkbox"/> LOCAL SCHOOL | <input checked="" type="checkbox"/> DOCTOR'S SURGERY |
| <input type="checkbox"/> RESIDENTS' ASSOCIATION | <input checked="" type="checkbox"/> COMMUNITY ACTIVITIES |
| <input checked="" type="checkbox"/> COMMUNITY CENTRE | <input checked="" type="checkbox"/> NEIGHBOURHOOD WATCH |
| <input checked="" type="checkbox"/> LOCAL CHURCH OR PLACE OF WORSHIP | <input type="checkbox"/> A CENTRAL FEATURE |
| <input checked="" type="checkbox"/> SPORTS FACILITY | <input checked="" type="checkbox"/> SCOUT HUT |
| <input checked="" type="checkbox"/> LOCAL SHOPS | <input type="checkbox"/> OTHER (Please state) |

12. To your knowledge are there any public paths crossing the land?
public paths ~~pass~~ - around external of land

13. How do/did you gain access to the land?
Via the Leach & South Road and alleyway - 0.512.

14. Why do you go on to this piece of land?
To play with children and walk the dog

15. How often do/did you use the land (apart from the public paths)?
every week

16. What activities do/did you take part in?
community events - informal Foraging, bird watching, nature walks, picnics

17. Does your immediate family use the land?
yes - my children & husband

18. If so, what for?

General play - walking dogs

19. Do you know of any community activities that take place or have taken place on the land?

picnics

19a. Please list them and state when and for how long they have taken place.

20. Do you participate in any of them?

yes occasionally

21. Do any organisations use the land for sports or pastimes? If so please specify.

Not known

22. Do any seasonal activities take place on the land?

Children in summer

23. Please tick all the activities that you have seen taking place on the land.

- | | |
|--|--|
| <input checked="" type="checkbox"/> CHILDREN PLAYING | <input checked="" type="checkbox"/> FOOTBALL |
| <input type="checkbox"/> ROUNNERS | <input type="checkbox"/> CRICKET |
| <input type="checkbox"/> FISHING | <input checked="" type="checkbox"/> BIRD WATCHING |
| <input checked="" type="checkbox"/> DRAWING AND PAINTING | <input type="checkbox"/> PICNICKING |
| <input checked="" type="checkbox"/> DOG WALKING | <input type="checkbox"/> KITE FLYING |
| <input type="checkbox"/> TEAM GAMES | <input checked="" type="checkbox"/> PEOPLE WALKING |
| <input checked="" type="checkbox"/> PICKING BLACKBERRIES | <input type="checkbox"/> BONFIRE PARTIES |
| <input type="checkbox"/> COMMUNITY CELEBRATIONS | <input checked="" type="checkbox"/> BICYCLE RIDING |
| <input type="checkbox"/> FETES | <input type="checkbox"/> CAROL SINGING |
| <input type="checkbox"/> OTHER (Please state) | |

24. Do you know who is the owner of the land?

No

25. Do you know who is the occupier of the land?

No

26. Has the owner or occupier seen you on the land?

No

27. What did he or she say?	N/A	
28. Was permission ever sought by you for activities on the land?	No	
28a. If so, from whom and when.	No	
29. Did anyone ever give you permission to go onto the land?	No	
29a. If yes, when and the reason.		
30. Have you ever been prevented from using the land?	No	
30a. If yes, when and the reason.		
31. Has any attempt ever been made by notice or fencing or by any other means to prevent or discourage the use being made of the land by the local inhabitants?	No	
31a. If yes, give examples and dates.		
32. Do you have any photographs or any other evidence of use of the land by local inhabitants?	No	Yes/No
33. Are you willing to lend them to us?	N/A	
34. If you have additional information please attach a separate statement.	No	

35. If you have knowledge of others who may be in a position to complete an evidence form, would you please write their names and addresses upon the reverse of this form.	Yes/No
36. I have carried on the activities referred to in this questionnaire for ... 15 ... years without anybody trying to stop me and I believe the activity should be treated by the law as having a lawful origin.	
37. I understand that the evidence form I have completed in relation to this application may become public knowledge and I authorise the applicant to disclose this form to anyone reasonably requiring access to this application.	
38. I also understand that this evidence may be presented at a non-statutory inquiry and I authorise the applicant to use this form for that purpose.	

Signed





Date 11/6/11

(Please return this form to the applicant not to the Open Spaces Society)

HM Land Registry
Official copy of
title plan

Title number CYN32218
Ordnance Survey map reference ST1568SW
Scale 1:2500 reduced from 1:1250
Administrative area The Vale of Glamorgan / Bro Morgannwg





2.2



**EVIDENCE QUESTIONNAIRE
IN SUPPORT OF CLAIM FOR
REGISTRATION AS A NEW GREEN**

COMMONS ACT 2006

25a Bell Street, Henley-on-Thames, RG9 2BA
Email: hq@oss.org.uk Website: www.oss.org.uk
(registered in England and Wales, limited company number 7346516, registered charity: 1144840)

(Please return this form to the applicant not to the Open Spaces Society)

Date 1.1.2013

**EVIDENCE QUESTIONNAIRE IN SUPPORT OF REGISTRATION AS
A NEW GREEN**

NAME	<i>Gerarda Hudson</i>
ADDRESS	<i>23 Lymouth Drive</i>
POSTCODE	<i>CS64 5RP</i>
TELEPHONE NO	

1. Address when you used the land. (The land in this form means 'the claimed land'.)	<i>23 Lymouth Drive</i>
2. Address when you knew the land was used by the local inhabitants.	"
3a. Did you sign the reverse side of 'Map A' confirming it relates to this evidence provided by you? (Map A is the map showing the claimed land, and the claimed locality which uses the land, which should accompany the form and which will subsequently accompany the application: see Form 44 part 5 & 6 (and note 5 & 6).)	Yes/No
3b. Please confirm that you agree with the boundaries of the locality (or neighbourhood within a locality) on 'Map A' edged in <i>Red</i> (state the colour)	
4. Please mark the location of your house on 'Map A' with an X.	
5. By what, if any, name is the land shown on 'Map A' known?	<i>Grebe Field</i>
6. Has it ever to your knowledge been known by any other name? If so, what name?	—
7. For how many years have you known the land?	From <i>2013</i> .. to <i>2021</i> ..
8. Between which years did you use it?	From <i>2013</i> .. to Then from to <i>2021</i> ..

9. Do you consider yourself to be a local inhabitant in respect of the land?	yes
10. During the time you have used the land, has the general pattern of use remained basically the same?	yes
11. What recognisable facilities are available to the local inhabitants of your locality? Please tick all boxes that apply and add any OTHER additional matters not covered.	

- | | |
|--|--|
| <input checked="" type="checkbox"/> SCHOOL CATCHMENT AREA | <input type="checkbox"/> AREA POLICEMAN |
| <input checked="" type="checkbox"/> LOCAL SCHOOL | <input checked="" type="checkbox"/> DOCTOR'S SURGERY |
| <input checked="" type="checkbox"/> RESIDENTS' ASSOCIATION | <input checked="" type="checkbox"/> COMMUNITY ACTIVITIES |
| <input type="checkbox"/> COMMUNITY CENTRE | <input type="checkbox"/> NEIGHBOURHOOD WATCH |
| <input checked="" type="checkbox"/> LOCAL CHURCH OR PLACE OF WORSHIP | <input type="checkbox"/> A CENTRAL FEATURE |
| <input type="checkbox"/> SPORTS FACILITY | <input type="checkbox"/> SCOUT HUT |
| <input checked="" type="checkbox"/> LOCAL SHOPS | <input type="checkbox"/> OTHER (Please state) |

12. To your knowledge are there any public paths crossing the land?	not known
13. How do/did you gain access to the land?	from gates in gaps in hedges / boundaries see plan at S10. - usually the access points nearest to Lyngmouth Drive.
14. Why do you go on to this piece of land?	walking
15. How often do/did you use the land (apart from the public paths)?	3-4 times a week
16. What activities do/did you take part in?	walking
17. Does your immediate family use the land?	yes

18. If so, what for?	<i>volunteering</i>
19. Do you know of any community activities that take place or have taken place on the land?	<i>Do not know</i>
19a. Please list them and state when and for how long they have taken place.	
20. Do you participate in any of them?	
21. Do any organisations use the land for sports or pastimes? If so please specify.	
22. Do any seasonal activities take place on the land?	
23. Please tick all the activities that you have seen taking place on the land.	

- | | |
|--|--|
| <input checked="" type="checkbox"/> CHILDREN PLAYING | <input type="checkbox"/> FOOTBALL |
| <input type="checkbox"/> ROUNDBERS | <input type="checkbox"/> CRICKET |
| <input type="checkbox"/> FISHING | <input checked="" type="checkbox"/> BIRD WATCHING |
| <input type="checkbox"/> DRAWING AND PAINTING | <input type="checkbox"/> PICNICKING |
| <input checked="" type="checkbox"/> DOG WALKING | <input type="checkbox"/> KITE FLYING |
| <input type="checkbox"/> TEAM GAMES | <input checked="" type="checkbox"/> PEOPLE WALKING |
| <input checked="" type="checkbox"/> PICKING BLACKBERRIES | <input type="checkbox"/> BONFIRE PARTIES |
| <input type="checkbox"/> COMMUNITY CELEBRATIONS | <input type="checkbox"/> BICYCLE RIDING |
| <input type="checkbox"/> FETES | <input type="checkbox"/> CAROL SINGING |
| <input type="checkbox"/> OTHER (Please state) | |

24. Do you know who is the owner of the land?	<i>no</i>
25. Do you know who is the occupier of the land?	<i>no</i>
26. Has the owner or occupier seen you on the land?	<i>no</i>

27. What did he or she say?	✓
28. Was permission ever sought by you for activities on the land?	✓
28a. If so, from whom and when.	✓
29. Did anyone ever give you permission to go onto the land?	No
29a. If yes, when and the reason.	—
30. Have you ever been prevented from using the land?	No
30a. If yes, when and the reason.	—
31. Has any attempt ever been made by notice or fencing or by any other means to prevent or discourage the use being made of the land by the local inhabitants?	No
31a. If yes, give examples and dates.	—
32. Do you have any photographs or any other evidence of use of the land by local inhabitants?	Yes /No
33. Are you willing to lend them to us?	Yes /No
34. If you have additional information please attach a separate statement.	Yes /No

35.	If you have knowledge of others who may be in a position to complete an evidence form, would you please write their names and addresses upon the reverse of this form.	Yes /No
36.	I have carried on the activities referred to in this questionnaire for ... 8 ... years without anybody trying to stop me and I believe the activity should be treated by the law as having a lawful origin.	
37.	I understand that the evidence form I have completed in relation to this application may become public knowledge and I authorise the applicant to disclose this form to anyone reasonably requiring access to this application.	
38.	I also understand that this evidence may be presented at a non-statutory inquiry and I authorise the applicant to use this form for that purpose.	

Sign

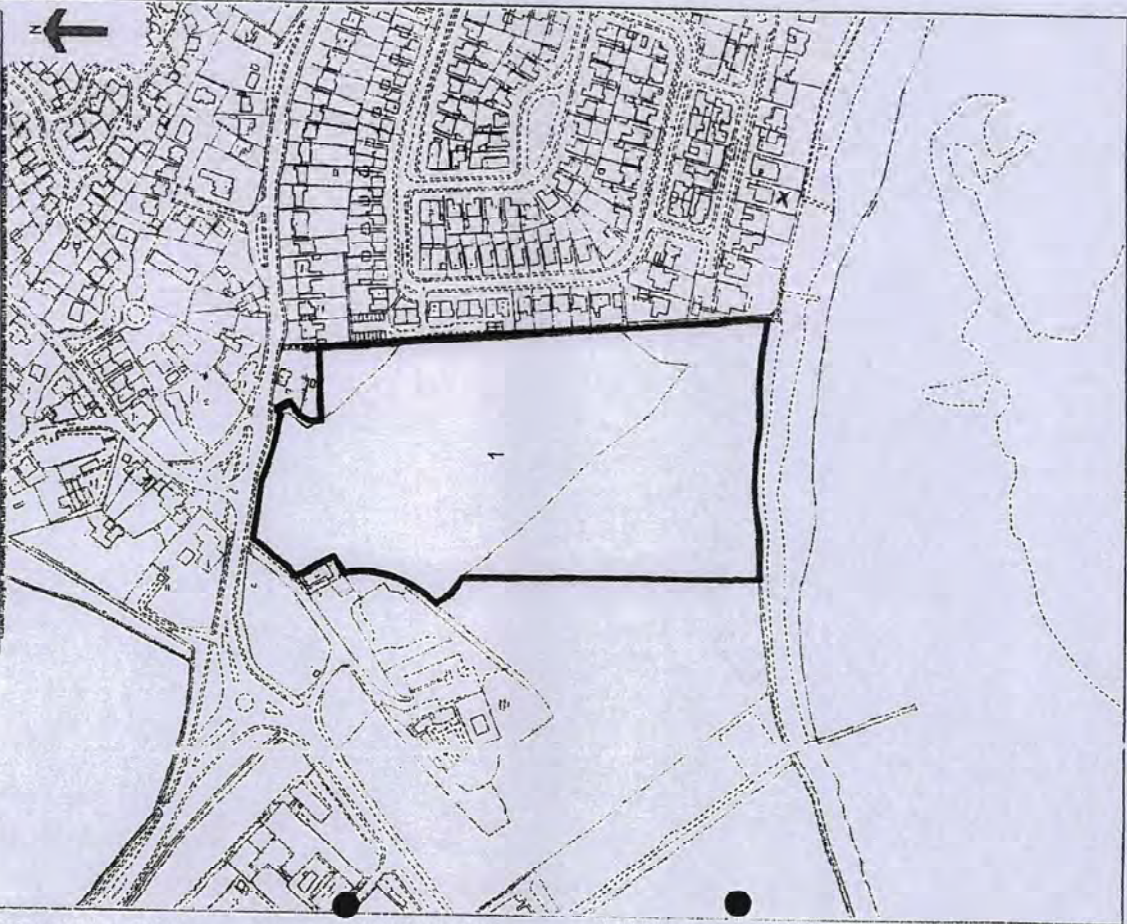
[Redacted Signature]

Date 7.6.2021


(Please return this form to the applicant not to the Open Spaces Society)

HM Land Registry
Official copy of
title plan

Title number CYM02218
Ordnance Survey map reference ST1585SW
Scale 1:2500 reduced from 1:1250
Administrative area The Vale of Glamorgan / Bro Morgannwg



514





**EVIDENCE QUESTIONNAIRE
IN SUPPORT OF CLAIM FOR
REGISTRATION AS A NEW GREEN**

COMMONS ACT 2006

25a Bell Street, Henley-on-Thames, RG9 2BA
Email: hd@oss.org.uk Website: www.oss.org.uk
(registered in England and Wales, limited company number 7346516, registered charity: 1144840)

(Please return this form to the applicant not to the Open Spaces Society)

Date 1.1.2013

**EVIDENCE QUESTIONNAIRE IN SUPPORT OF REGISTRATION AS
A NEW GREEN**

NAME		MARIA HOBBAUGH	
ADDRESS		THE OLD HOUSE 31 LYNNMOUTH DRIVE SULLY	
POSTCODE		CF64 5TP	TELEPHONE NO
1. Address when you used the land (The land in this form means 'the claimed land'.)		A/A	
2. Address when you knew the land was used by the local inhabitants.		A/A	
3a. Did you sign the reverse side of 'Map A' confirming it relates to this evidence provided by you? (Map A is the map showing the claimed land, and the claimed locality which uses the land, which should accompany the form and which will subsequently accompany the application: see form 14 part 5 & 6 (and note 5 & 6))		Yes <input checked="" type="checkbox"/> No <input type="checkbox"/>	
3b. Please confirm that you agree with the boundaries of the locality (or neighbourhood within a locality) on 'Map A' edged in Red			
4. Please mark the location of your house on 'Map A' with an X			
5. By what, if any, name is the land shown on 'Map A' known?		Grebe field Sully	
6. Has it ever to your knowledge been known by any other name? If so, what name?		Grebe field, Sully	
7. For how many years have you known the land?		From Sept... to Present 2001	
8. Between which years did you use it?		From Sept... to Present 2001 Then from to every day!	

9. Do you consider yourself to be a local inhabitant in respect of the land?
YES

10. During the time you have used the land, has the general pattern of use remained basically the same? Approx 4 to 5 times a day - any time as work shifts and exercise dogs here

11. What recognisable facilities are available to the local inhabitants of your locality? Please tick all boxes that apply and add any OTHER additional matters not covered.

- | | |
|--|--|
| <input checked="" type="checkbox"/> SCHOOL CATCHMENT AREA | <input type="checkbox"/> AREA POLICEMAN |
| <input type="checkbox"/> LOCAL SCHOOL | <input checked="" type="checkbox"/> DOCTOR'S SURGERY |
| <input type="checkbox"/> RESIDENTS' ASSOCIATION | <input type="checkbox"/> COMMUNITY ACTIVITIES |
| <input type="checkbox"/> COMMUNITY CENTRE | <input type="checkbox"/> NEIGHBOURHOOD WATCH |
| <input checked="" type="checkbox"/> LOCAL CHURCH OR PLACE OF WORSHIP | <input type="checkbox"/> A CENTRAL FEATURE |
| <input type="checkbox"/> SPORTS FACILITY | <input type="checkbox"/> SCOUT HUT |
| <input checked="" type="checkbox"/> LOCAL SHOPS | <input type="checkbox"/> OTHER (Please state) |

12. To your knowledge are there any public paths crossing the land?
Believe it's public access entirely - never been challenged.

13. How do/did you gain access to the land?
Via coastal path mainly but also from lane

14. Why do you go on to this piece of land?
green open space without restrictions for dogs or children to exercise

15. How often do/did you use the land (apart from the public paths)?
every day x 5

16. What activities do/did you take part in?
Walking, jogging, dog exercise, family ball games

17. Does your immediate family use the land?
All of them (5)

18. If so, what for?
 walking, jogging, dog exercise, family games, cycling

19. Do you know of any community activities that take place or have taken place on the land?
 family games & running - purely family - not organised

19a. Please list them and state when and for how long they have taken place. Football & basketball
 20 years

20. Do you participate in any of them?
 yes

21. Do any organisations use the land for sports or pastimes? If so please specify.
 N/A

22. Do any seasonal activities take place on the land?
 Badminton picks

23. Please tick all the activities that you have seen taking place on the land.

<input checked="" type="checkbox"/> CHILDREN PLAYING	<input checked="" type="checkbox"/> FOOTBALL
<input type="checkbox"/> ROUNDERS	<input type="checkbox"/> CRICKET
<input type="checkbox"/> FISHING	<input type="checkbox"/> BIRD WATCHING
<input type="checkbox"/> DRAWING AND PAINTING	<input type="checkbox"/> PICNICKING
<input checked="" type="checkbox"/> DOG WALKING	<input type="checkbox"/> KITE FLYING
<input checked="" type="checkbox"/> TEAM GAMES	<input checked="" type="checkbox"/> PEOPLE WALKING
<input checked="" type="checkbox"/> PICKING BLACKBERRIES	<input type="checkbox"/> BONFIRE PARTIES
<input type="checkbox"/> COMMUNITY CELEBRATIONS	<input checked="" type="checkbox"/> BICYCLE RIDING
<input type="checkbox"/> FETES	<input type="checkbox"/> CAROL SINGING
<input type="checkbox"/> OTHER (Please state)	

24. Do you know who is the owner of the land?
 Believe public?

25. Do you know who is the occupier of the land?
 Believe public?

26. Has the owner or occupier seen you on the land?
 never seen any owner?

27. What did he or she say?	N/A
28. Was permission ever sought by you for activities on the land?	N/A
28a. If so, from whom and when.	N/A
29. Did anyone ever give you permission to go onto the land?	N/A
29a. If yes, when and the reason.	N/A
30. Have you ever been prevented from using the land?	NO
30a. If yes, when and the reason.	N/A
31. Has any attempt ever been made by notice or fencing or by any other means to prevent or discourage the use being made of the land by the local inhabitants?	NO
31a. If yes, give examples and dates.	N/A
32. Do you have any photographs or any other evidence of use of the land by local inhabitants?	Yes/No
33. Are you willing to lend them to us?	Yes/No
34. If you have additional information please attach a separate statement.	Yes/No

35. If you have knowledge of others who may be in a position to complete an evidence form, would you please write their names and addresses upon the reverse of this form.	Yes/No
36. I have carried on the activities referred to in this questionnaire for 20 years without anybody trying to stop me and I believe the activity should be treated by the law as having a lawful origin.	
37. I understand that the evidence form I have completed in relation to this application may become public knowledge and I authorise the applicant to disclose this form to anyone reasonably requiring access to this application.	
38. I also understand that this evidence may be presented at a non-statutory inquiry and I authorise the applicant to use this form for that purpose.	

Signature

Date

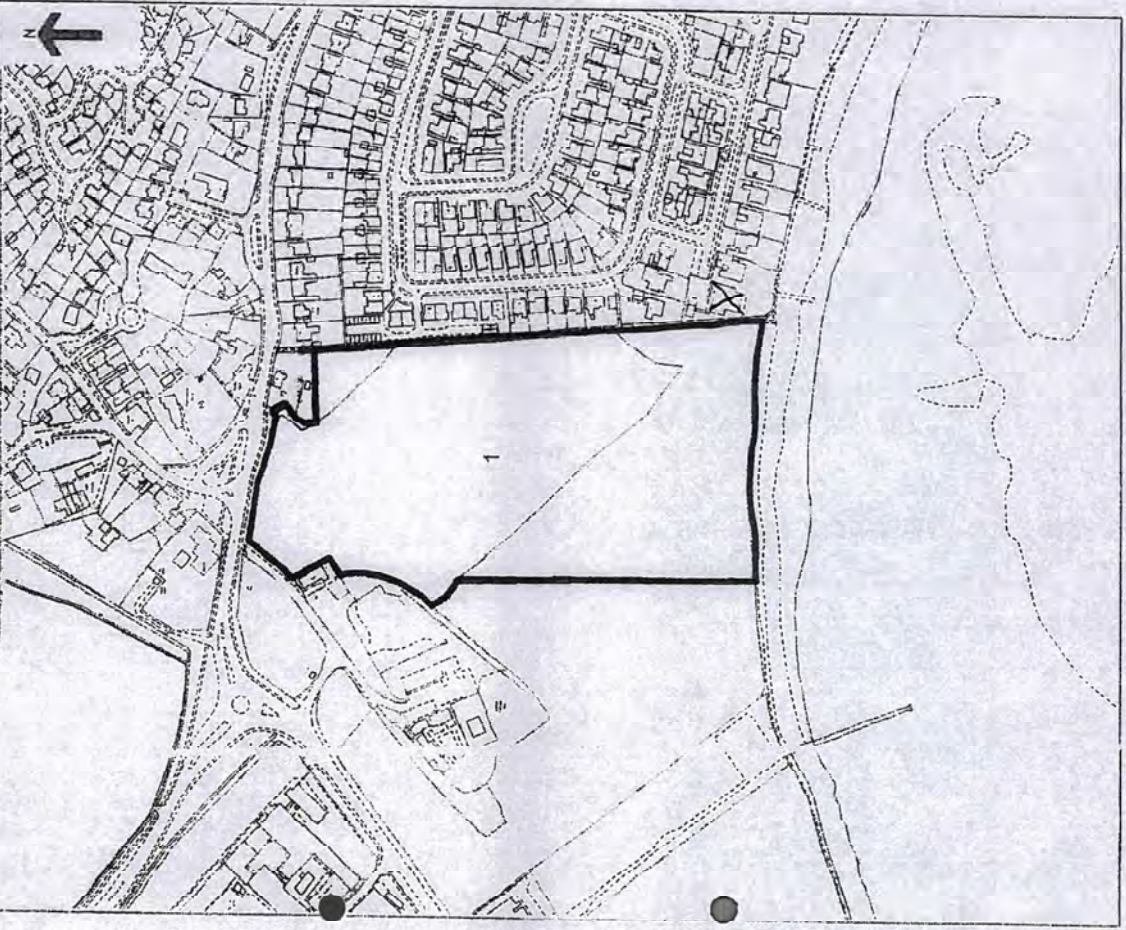
22/6/21

(Please return this form to the applicant not to the Open Spaces Society)



HM Land Registry
Official copy of
title plan

Title number CYM32218
Ordnance Survey map reference ST1585SW
Scale 1:2500 reduced from 1:1250
Administrative area The Vale of Glamorgan / Bro
Morgannwg



I can confirm this
is accurate & correct

22/6/21



**EVIDENCE QUESTIONNAIRE
IN SUPPORT OF CLAIM FOR
REGISTRATION AS A NEW GREEN**

COMMONS ACT 2006

25a Bell Street, Henley-on-Thames, RG9 2BA
Email: hd@oss.org.uk Website: www.oss.org.uk
(registered in England and Wales, limited company number 7846516, registered charity: 1144840)

(Please return this form to the applicant not to the Open Spaces Society)

Date 1.1.2013

EVIDENCE QUESTIONNAIRE IN SUPPORT OF REGISTRATION AS A NEW GREEN

NAME	CHARLOTTE BUCKNOLL		
ADDRESS	40N BLUE CHANTRY DRIVE JULY		
POSTCODE	CF64 5TP	TELEPHONE NO	

1. Address when you used the land (The land in this form means 'the claimed land')	A/A		
2. Address when you knew the land was used by the local inhabitants.	A/A		
3a. Did you sign the reverse side of 'Map A' confirming it relates to this evidence provided by you? (Map A is the map showing the claimed land, and the claimed locality which uses the land, which should accompany the form and which will subsequently accompany the application: see Form 44 part 5 & 6 (and note 5 & 6).)	Yes/No <input checked="" type="radio"/> Yes		
3b. Please confirm that you agree with the boundaries of the locality (or neighbourhood within a locality) on 'Map A' edged in Red..... (state the colour)	yes		
4. Please mark the location of your house on 'Map A' with an X.			
5. By what, if any, name is the land shown on 'Map A' known?	Sully field		
6. Has it ever to your knowledge been known by any other name? If so, what name?	Grebe field, Sully		
7. For how many years have you known the land?	From 09/01 to 06/21		
8. Between which years did you use it?	From 09/01 to 06/21 organically		
	Then from to		

9. Do you consider yourself to be a local inhabitant in respect of the land?
yes

10. During the time you have used the land, has the general pattern of use remained basically the same?
Every single day 3-4 x a day dog walking & ball games with kids

11. What recognisable facilities are available to the local inhabitants of your locality? Please tick all boxes that apply and add any OTHER additional matters not covered.

- | | |
|--|--|
| <input checked="" type="checkbox"/> SCHOOL CATCHMENT AREA | <input type="checkbox"/> AREA POLICEMAN |
| <input type="checkbox"/> LOCAL SCHOOL | <input checked="" type="checkbox"/> DOCTOR'S SURGERY |
| <input type="checkbox"/> RESIDENTS' ASSOCIATION | <input type="checkbox"/> COMMUNITY ACTIVITIES |
| <input type="checkbox"/> COMMUNITY CENTRE | <input type="checkbox"/> NEIGHBOURHOOD WATCH |
| <input checked="" type="checkbox"/> LOCAL CHURCH OR PLACE OF WORSHIP | <input type="checkbox"/> A CENTRAL FEATURE |
| <input type="checkbox"/> SPORTS FACILITY | <input type="checkbox"/> SCOUT HUT |
| <input checked="" type="checkbox"/> LOCAL SHOPS | <input type="checkbox"/> OTHER (Please state) |

12. To your knowledge are there any public paths crossing the land?
yes I thought whole field was public

13. How do/did you gain access to the land?
walked onto it in between trees gaps in hedges see plan for S10.

14. Why do you go on to this piece of land?
lovely dog walking area, playing area & blackberry picking

15. How often do/did you use the land (apart from the public paths)?
every day

16. What activities do/did you take part in?
walking, ball games, blackberry picking

17. Does your immediate family use the land?
yes all of them x 5

18. If so, what for?
Walking running keep fit

19. Do you know of any community activities that take place or have taken place on the land?
Running as family - not community organised

19a. Please list them and state when and for how long they have taken place.

20. Do you participate in any of them?

21. Do any organisations use the land for sports or pastimes? If so please specify.

22. Do any seasonal activities take place on the land?
Blackberry picking

23. Please tick all the activities that you have seen taking place on the land.

- | | |
|--|--|
| <input checked="" type="checkbox"/> CHILDREN PLAYING | <input checked="" type="checkbox"/> FOOTBALL |
| <input type="checkbox"/> ROUNDERS | <input type="checkbox"/> CRICKET |
| <input type="checkbox"/> FISHING | <input type="checkbox"/> BIRD WATCHING |
| <input type="checkbox"/> DRAWING AND PAINTING | <input type="checkbox"/> PICNICKING |
| <input checked="" type="checkbox"/> DOG WALKING | <input checked="" type="checkbox"/> KITE FLYING |
| <input type="checkbox"/> TEAM GAMES | <input checked="" type="checkbox"/> PEOPLE WALKING |
| <input checked="" type="checkbox"/> PICKING BLACKBERRIES | <input type="checkbox"/> BONFIRE PARTIES |
| <input type="checkbox"/> COMMUNITY CELEBRATIONS | <input checked="" type="checkbox"/> BICYCLE RIDING |
| <input type="checkbox"/> FETES | <input type="checkbox"/> CAROL SINGING |
| <input type="checkbox"/> OTHER (Please state) | |

24. Do you know who is the owner of the land?
Public (1 thought)

25. Do you know who is the occupier of the land?
Public 1 thought

26. Has the owner or occupier seen you on the land?
Never seen any owners.

27. What did he or she say?	N/A
28. Was permission ever sought by you for activities on the land?	N/A
28a. If so, from whom and when.	-
29. Did anyone ever give you permission to go onto the land?	N/A
29a. If yes, when and the reason.	
30. Have you ever been prevented from using the land?	No
30a. If yes, when and the reason.	
31. Has any attempt ever been made by notice or fencing or by any other means to prevent or discourage the use being made of the land by the local inhabitants?	No
31a. If yes, give examples and dates.	
32. Do you have any photographs or any other evidence of use of the land by local inhabitants?	Yes/No
33. Are you willing to lend them to us?	Yes/No
34. If you have additional information please attach a separate statement.	Yes/No

35.	If you have knowledge of others who may be in a position to complete an evidence form, would you please write their names and addresses upon the reverse of this form.	Yes <input checked="" type="checkbox"/> No <input type="checkbox"/>
36.	I have carried on the activities referred to in this questionnaire for 20 years without anybody trying to stop me and I believe the activity should be treated by the law as having a lawful origin.	My Neighbours
37.	I understand that the evidence form I have completed in relation to this application may become public knowledge and I authorise the applicant to disclose this form to anyone reasonably requiring access to this application.	
38.	I also understand that this evidence may be presented at a non-statutory inquiry and I authorise the applicant to use this form for that purpose.	

Signature



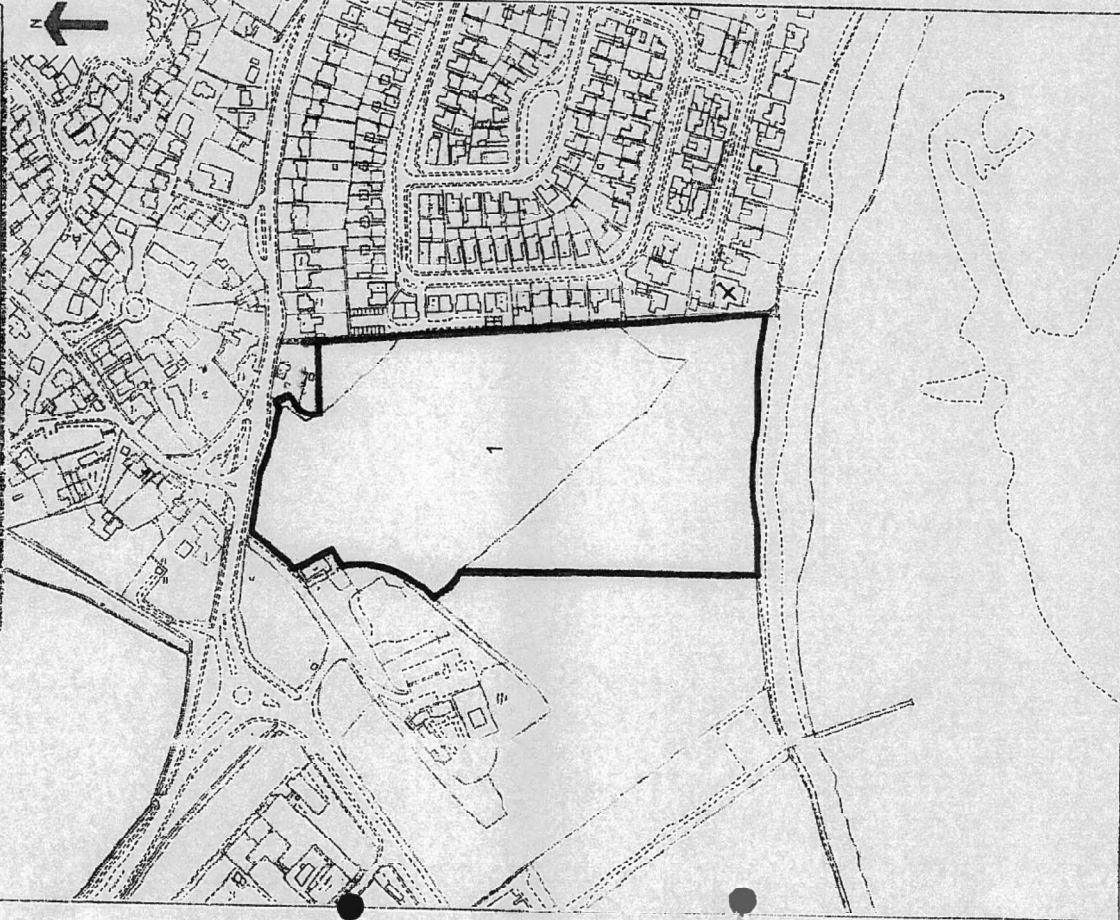
Date

21/6/21

(Please return this form to the applicant not to the Open Spaces Society)

HM Land Registry
Official copy of
title plan

Title number: CYN322218
Ordnance Survey map reference: ST1588SW
Scale: 1:2500 reduced from 1:1250
Administrative area: The Vale of Glamorgan / Bro Morgannwg



sls

██████████
I can confirm this is
correct 2/16/21

(S17)



**EVIDENCE QUESTIONNAIRE
IN SUPPORT OF CLAIM FOR
REGISTRATION AS A NEW GREEN**

COMMONS ACT 2006

25a Bell Street, Henley-on-Thames, RG9 2BA
Email: hq@oss.org.uk Website: www.oss.org.uk
(registered in England and Wales, limited company number 7846516, registered charity: 1144840)

(Please return this form to the applicant not to the Open Spaces Society)

Date 1.1.2013

5172

EVIDENCE QUESTIONNAIRE IN SUPPORT OF REGISTRATION AS A NEW GREEN

NAME	Anthony O'Grady
ADDRESS	5 BURNHAM AVE SULLY
POSTCODE	G64 5EW
TELEPHONE NO	

1. Address when you used the land. (The land in this form means 'the claimed land'.)	5 BURNHAM AVE SULLY
2. Address when you knew the land was used by the local inhabitants.	5 BURNHAM AVE SULLY
3a. Did you sign the reverse side of 'Map A' confirming it relates to this evidence provided by you? (Map A is the map showing the claimed land, and the claimed locality which uses the land, which should accompany the form and which will subsequently accompany the application: see Form 14 part 5 & 6 (and note 5 & 6).)	Yes/No Yes
3b. Please confirm that you agree with the boundaries of the locality (or neighbourhood within a locality) on 'Map A' edged in (state the colour)	Yes/No Yes
4. Please mark the location of your house on 'Map A' with an X. Map	JUST SHOWN ON MAP
5. By what, if any, name is the land shown on 'Map A' known?	GREEN FIELD
6. Has it ever to your knowledge been known by any other name? If so, what name?	GREEN FIELD
7. For how many years have you known the land?	From 1996 to PRESENT
8. Between which years did you use it?	From 1996 to 1999 Then from 2012 to 2020

9. Do you consider yourself to be a local inhabitant in respect of the land?	YES
10. During the time you have used the land, has the general pattern of use remained basically the same?	YES
11. What recognisable facilities are available to the local inhabitants of your locality? Please tick all boxes that apply and add any OTHER additional matters not covered.	

- | | |
|--|--|
| <input checked="" type="checkbox"/> SCHOOL CATCHMENT AREA | <input type="checkbox"/> AREA POLICEMAN |
| <input type="checkbox"/> LOCAL SCHOOL | <input checked="" type="checkbox"/> DOCTOR'S SURGERY |
| <input type="checkbox"/> RESIDENTS' ASSOCIATION | <input type="checkbox"/> COMMUNITY ACTIVITIES |
| <input type="checkbox"/> COMMUNITY CENTRE | <input type="checkbox"/> NEIGHBOURHOOD WATCH |
| <input checked="" type="checkbox"/> LOCAL CHURCH OR PLACE OF WORSHIP | <input type="checkbox"/> A CENTRAL FEATURE |
| <input type="checkbox"/> SPORTS FACILITY | <input type="checkbox"/> SCOUT HUT |
| <input checked="" type="checkbox"/> LOCAL SHOPS | <input type="checkbox"/> OTHER (Please state) |

12. To your knowledge are there any public paths crossing the land?	NO
13. How do/did you gain access to the land?	ON TIDE PUBLIC PATH AROUND EDGE OF LAND
14. Why do you go on to this piece of land?	TO WALK AND WALK DOGS
15. How often do/did you use the land (apart from the public paths)?	1, ONE OR TWICE A WEEK, DEPENDANT ON WEATHER
16. What activities do/did you take part in?	WALKING
17. Does your immediate family use the land?	NO AND AGAIN

84 17

18. If so, what for?	WALKING
19. Do you know of any community activities that take place or have taken place on the land?	NO
19a. Please list them and state when and for how long they have taken place.	
20. Do you participate in any of them?	
21. Do any organisations use the land for sports or pastimes? If so please specify.	
22. Do any seasonal activities take place on the land?	WAS GOING TO BE USED FOR CRICKET Ground
23. Please tick all the activities that you have seen taking place on the land.	<div style="display: flex; flex-wrap: wrap;"> <div style="width: 50%;"> <input checked="" type="checkbox"/> CHILDREN PLAYING <input type="checkbox"/> ROUNDERS <input type="checkbox"/> FISHING <input type="checkbox"/> DRAWING AND PAINTING <input checked="" type="checkbox"/> DOG WALKING <input type="checkbox"/> TEAM GAMES <input checked="" type="checkbox"/> PICKING BLACKBERRIES <input type="checkbox"/> COMMUNITY CELEBRATIONS <input type="checkbox"/> FETES <input type="checkbox"/> OTHER (Please state) </div> <div style="width: 50%;"> <input checked="" type="checkbox"/> FOOTBALL <input type="checkbox"/> CRICKET <input checked="" type="checkbox"/> BIRD WATCHING <input checked="" type="checkbox"/> PICNICKING <input type="checkbox"/> KITE FLYING <input checked="" type="checkbox"/> PEOPLE WALKING <input type="checkbox"/> BONFIRE PARTIES <input type="checkbox"/> BICYCLE RIDING <input type="checkbox"/> CAROL SINGING </div> </div>

24. Do you know who is the owner of the land?	NO
25. Do you know who is the occupier of the land?	NO
26. Has the owner or occupier seen you on the land?	WAS BEEN APPROVED

27. What did he or she say?	N/A
28. Was permission ever sought by you for activities on the land?	—
28a. If so, from whom and when.	—
29. Did anyone ever give you permission to go onto the land?	No
29a. If yes, when and the reason.	—
30. Have you ever been prevented from using the land?	No
30a. If yes, when and the reason.	—
31. Has any attempt ever been made by notice or fencing or by any other means to prevent or discourage the use being made of the land by the local inhabitants?	NEVER NOTED
31a. If yes, give examples and dates.	—
32. Do you have any photographs or any other evidence of use of the land by local inhabitants?	Yes/No
33. Are you willing to lend them to us?	Yes/No N/A
34. If you have additional information please attach a separate statement.	Yes/No —

35.	If you have knowledge of others who may be in a position to complete an evidence form, would you please write their names and addresses upon the reverse of this form.	<input checked="" type="checkbox"/> Yes/ <input type="checkbox"/> No
36.	I have carried on the activities referred to in this questionnaire for 20+ years without anybody trying to stop me and I believe the activity should be treated by the law as having a lawful origin.	
37.	I understand that the evidence form I have completed in relation to this application may become public knowledge and I authorise the applicant to disclose this form to anyone reasonably requiring access to this application.	
38.	I also understand that this evidence may be presented at a non-statutory inquiry and I authorise the applicant to use this form for that purpose.	

Signed ...





Date 22/05/2021

(Please return this form to the applicant not to the Open Spaces Society)

HM Land Registry
Official copy of
title plan

Title number CYN322218
Ordnance Survey map reference ST1688SW
Scale 1:2500 reduced from 1:1250
Administrative area The Vale of Glamorgan / Bro
Morgannwg







**EVIDENCE QUESTIONNAIRE
IN SUPPORT OF CLAIM FOR
REGISTRATION AS A NEW GREEN**

COMMONS ACT 2006

25a Bell Street, Henley-on-Thames, RG9 2BA
Email: hd@oss.org.uk Website: www.oss.org.uk
(registered in England and Wales, limited company number 7846516, registered charity: 1144840)

(Please return this form to the applicant not to the Open Spaces Society)

Date 11.1.2013

EVIDENCE QUESTIONNAIRE IN SUPPORT OF REGISTRATION AS A NEW GREEN

NAME	Joh MUGAS		
ADDRESS	4. Aquilera Rd. Suva, Vre at Gwamen		
POSTCODE	CF64 518	TELEPHONE NO.	

1.	Address when you used the land. (The land in this form means 'the claimed land'.)		Dispute continue 16, 5 Seat Rd. Suva
2.	Address when you knew the land was used by the local inhabitants.		Dispute continue 18, Seat Rd Suva
3a.	Did you sign the reverse side of 'Map A' confirming it relates to this evidence provided by you? (Map A is the map showing the claimed land, and the claimed locality which uses the land, which should accompany the form and which will subsequently accompany the application: see Form 14 part 5 & 6 (and note 5 & 6).)		Yes/No <input checked="" type="checkbox"/> Yes
3b.	Please confirm that you agree with the boundaries of the locality (or neighbourhood within a locality) on 'Map A' edged in (state the colour)		<input checked="" type="checkbox"/> Yes
4.	Please mark the location of your house on 'Map A' with an X.		
5.	By what, if any, name is the land shown on 'Map A' known?	Overseas	
6.	Has it ever to your knowledge been known by any other name? If so, what name?	No	
7.	For how many years have you known the land?		From 1965 to 2021
8.	Between which years did you use it?		From 1965 to 2021 Then from to

9. Do you consider yourself to be a local inhabitant in respect of the land?	yes
10. During the time you have used the land, has the general pattern of use remained basically the same?	yes
11. What recognisable facilities are available to the local inhabitants of your locality? Please tick all boxes that apply and add any OTHER additional matters not covered.	

- | | |
|--|--|
| <input checked="" type="checkbox"/> SCHOOL CATCHMENT AREA | <input type="checkbox"/> AREA POLICEMAN |
| <input checked="" type="checkbox"/> LOCAL SCHOOL | <input checked="" type="checkbox"/> DOCTOR'S SURGERY |
| <input checked="" type="checkbox"/> RESIDENTS' ASSOCIATION | <input checked="" type="checkbox"/> COMMUNITY ACTIVITIES |
| <input type="checkbox"/> COMMUNITY CENTRE | <input type="checkbox"/> NEIGHBOURHOOD WATCH |
| <input checked="" type="checkbox"/> LOCAL CHURCH OR PLACE OF WORSHIP | <input type="checkbox"/> A CENTRAL FEATURE |
| <input type="checkbox"/> SPORTS FACILITY | <input type="checkbox"/> SCOUT HUT |
| <input checked="" type="checkbox"/> LOCAL SHOPS | <input type="checkbox"/> OTHER (Please state) |

12. To your knowledge are there any public paths crossing the land?	no
13. How do/did you gain access to the land?	walked and had through various points - see plan S10.
14. Why do you go on to this piece of land?	view.
15. How often do/did you use the land (apart from the public paths)?	as frequently possible
16. What activities do/did you take part in?	viewing / walking
17. Does your immediate family use the land?	no

18. If so, what for?

19. Do you know of any community activities that take place or have taken place on the land?

19a. Please list them and state when and for how long they have taken place.

20. Do you participate in any of them?

21. Do any organisations use the land for sports or pastimes? If so please specify.

22. Do any seasonal activities take place on the land?

23. Please tick all the activities that you have seen taking place on the land.

dog walks / horse rides / picnic

- | | |
|--|--|
| <input type="checkbox"/> CHILDREN PLAYING | <input type="checkbox"/> FOOTBALL |
| <input type="checkbox"/> ROUNDERS | <input type="checkbox"/> CRICKET |
| <input type="checkbox"/> FISHING | <input type="checkbox"/> BIRD WATCHING |
| <input type="checkbox"/> DRAWING AND PAINTING | <input type="checkbox"/> PICNICKING |
| <input checked="" type="checkbox"/> DOG WALKING | <input type="checkbox"/> KITE FLYING |
| <input type="checkbox"/> TEAM GAMES | <input type="checkbox"/> PEOPLE WALKING |
| <input checked="" type="checkbox"/> PICKING BLACKBERRIES | <input type="checkbox"/> BONFIRE PARTIES |
| <input type="checkbox"/> COMMUNITY CELEBRATIONS | <input type="checkbox"/> BICYCLE RIDING |
| <input type="checkbox"/> FETES | <input type="checkbox"/> CAROL SINGING |
| <input type="checkbox"/> OTHER (Please state) | |

24. Do you know who is the owner of the land?

7 Vale d'Almona Canal

25. Do you know who is the occupier of the land?

26. Has the owner or occupier seen you on the land?

27. What did he or she say?	—
28. Was permission ever sought by you for activities on the land?	Yes
28a. If so, from whom and when.	—
29. Did anyone ever give you permission to go onto the land?	No
29a. If yes, when and the reason.	N/A.
30. Have you ever been prevented from using the land?	No
30a. If yes, when and the reason.	—
31. Has any attempt ever been made by notice or fencing or by any other means to prevent or discourage the use being made of the land by the local inhabitants?	No
31a. If yes, give examples and dates.	N/A.
32. Do you have any photographs or any other evidence of use of the land by local inhabitants?	Yes/No
33. Are you willing to lend them to us?	No
34. If you have additional information please attach a separate statement.	Yes/No

35.	If you have knowledge of others who may be in a position to complete an evidence form, would you please write their names and addresses upon the reverse of this form.	Yes <input checked="" type="checkbox"/> No <input type="checkbox"/>
36.	I have carried on the activities referred to in this questionnaire for <u>56</u> years without anybody trying to stop me and I believe the activity should be treated by the law as having a lawful origin.	
37.	I understand that the evidence form I have completed in relation to this application may become public knowledge and I authorise the applicant to disclose this form to anyone reasonably requiring access to this application.	
38.	I also understand that this evidence may be presented at a non-statutory inquiry and I authorise the applicant to use this form for that purpose.	

Signed

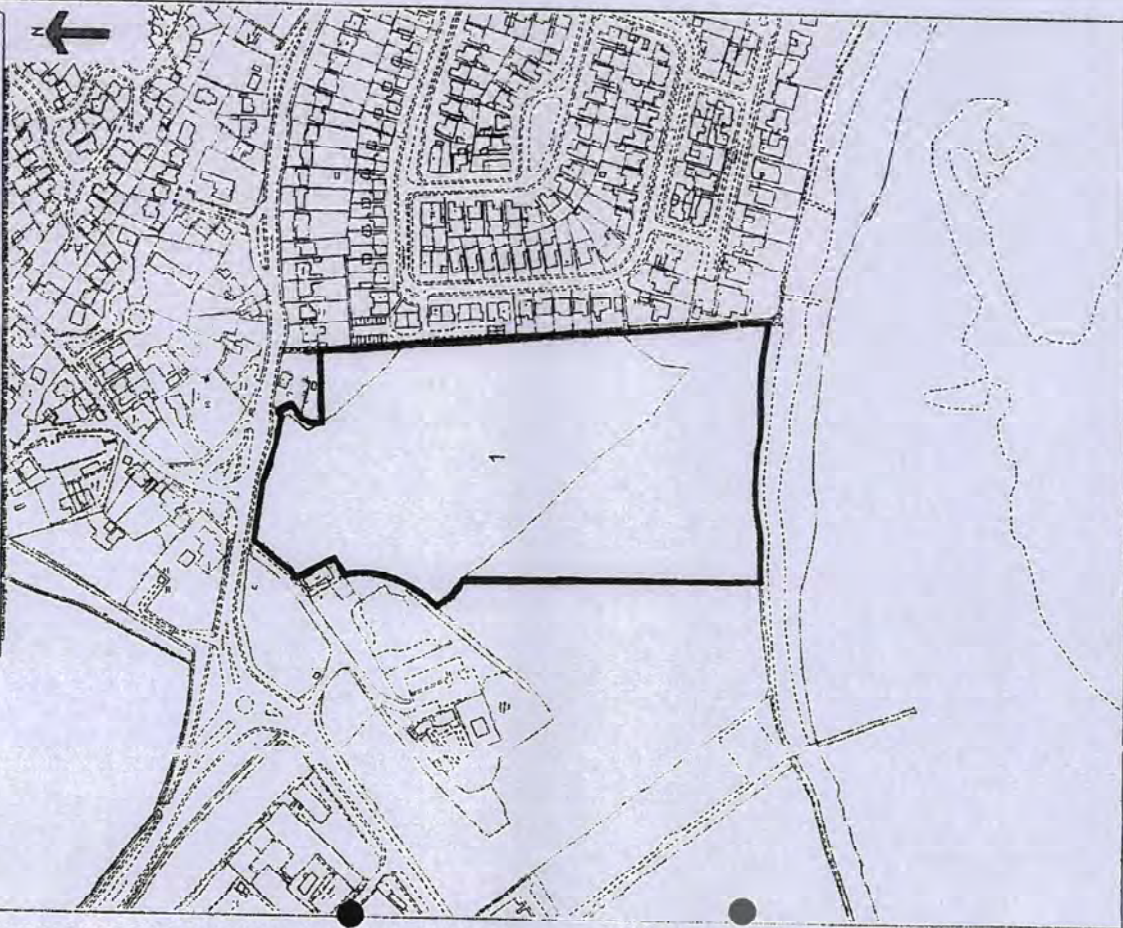
[Redacted Signature]

Date 12-6-21

(Please return this form to the applicant not to the Open Spaces Society)

HM Land Registry
Official copy of
title plan

Title number CYM02218
Ordnance Survey map reference ST1585W
Scale 1:2500 reduced from 1:1250
Administrative area The Vale of Glamorgan / Bro
Morgannwg





(S19)-



**EVIDENCE QUESTIONNAIRE
IN SUPPORT OF CLAIM FOR
REGISTRATION AS A NEW GREEN**

COMMONS ACT 2006

25a Bell Street, Henley-on-Thames, RG9 2BA
Email: hd@oss.org.uk Website: www.oss.org.uk
(registered in England and Wales, limited company number 7846516, registered charity: 1144940)

(Please return this form to the applicant not to the Open Spaces Society)

Date 11.2013

51312

**EVIDENCE QUESTIONNAIRE IN SUPPORT OF REGISTRATION AS
A NEW GREEN**

NAME	MR D.F.E.D WARD		
ADDRESS	FOUR AVE 4 SYTHNEY PAR SULLY		
POSTCODE	CF 64 553	TELEPHONE NO	

1.	Address when you used the land (The land in this form means 'the claimed land'.)		
2.	Address when you knew the land was used by the local inhabitants.		VILLAGE IN GENERAL
3a.	Did you sign the reverse side of 'Map A' confirming it relates to this evidence provided by you? (Map A is the map showing the claimed land, and the claimed locality which uses the land, which should accompany the form and which will subsequently accompany the application: see Form 44 part 5 & 6 (and note 5 & 6).)	Yes/No	
3b.	Please confirm that you agree with the boundaries of the locality (or neighbourhood within a locality) on 'Map A' edged in RED (state the colour)	Yes/No	YES
4.	Please mark the location of your house on 'Map A' with an X		
5.	By what, if any, name is the land shown on 'Map A' known?	GLEBE FIELD	
6.	Has it ever to your knowledge been known by any other name? If so, what name?	GLEBE FIELD	
7.	For how many years have you known the land?	OVER 50 years	
8.	Between which years did you use it?	From 1960 to 2021	
		Then from to	

9. Do you consider yourself to be a local inhabitant in respect of the land?	YES
10. During the time you have used the land, has the general pattern of use remained basically the same?	YES
11. What recognisable facilities are available to the local inhabitants of your locality? Please tick all boxes that apply and add any OTHER additional matters not covered.	

- | | |
|--|--|
| <input checked="" type="checkbox"/> SCHOOL CATCHMENT AREA | <input checked="" type="checkbox"/> AREA POLICEMAN |
| <input checked="" type="checkbox"/> LOCAL SCHOOL | <input checked="" type="checkbox"/> DOCTOR'S SURGERY |
| <input checked="" type="checkbox"/> RESIDENTS' ASSOCIATION | <input checked="" type="checkbox"/> COMMUNITY ACTIVITIES |
| <input checked="" type="checkbox"/> COMMUNITY CENTRE | <input checked="" type="checkbox"/> NEIGHBOURHOOD WATCH |
| <input checked="" type="checkbox"/> LOCAL CHURCH OR PLACE OF WORSHIP | <input checked="" type="checkbox"/> A CENTRAL FEATURE |
| <input checked="" type="checkbox"/> SPORTS FACILITY | <input checked="" type="checkbox"/> SCOUT HUT |
| <input checked="" type="checkbox"/> LOCAL SHOPS | <input checked="" type="checkbox"/> OTHER (Please state) |

12. To your knowledge are there any public paths crossing the land?	NO
13. How do/did you gain access to the land?	FROM BEACH
14. Why do you go on to this piece of land?	RECREATION / DOG WALKING
15. How often do/did you use the land (apart from the public paths)?	OVER 40 YEARS
16. What activities do/did you take part in?	BLACK BERRY PICKING
17. Does your immediate family use the land?	—

18. If so, what for?	
19. Do you know of any community activities that take place or have taken place on the land?	
19a. Please list them and state when and for how long they have taken place.	<i>Ch. 10/20/21</i>
20. Do you participate in any of them?	
21. Do any organisations use the land for sports or pastimes? If so please specify.	
22. Do any seasonal activities take place on the land?	
23. Please tick all the activities that you have seen taking place on the land.	

- | | |
|--|---|
| <input type="checkbox"/> CHILDREN PLAYING | <input type="checkbox"/> FOOTBALL |
| <input type="checkbox"/> ROUNDERS | <input checked="" type="checkbox"/> CRICKET <i>test called post of ground to make cricket pitch - never completed</i> |
| <input type="checkbox"/> FISHING | <input checked="" type="checkbox"/> BIRD WATCHING <i>but not included</i> |
| <input type="checkbox"/> DRAWING AND PAINTING | <input type="checkbox"/> PICNICKING |
| <input checked="" type="checkbox"/> DOG WALKING | <input type="checkbox"/> KITE FLYING |
| <input type="checkbox"/> TEAM GAMES | <input checked="" type="checkbox"/> PEOPLE WALKING |
| <input checked="" type="checkbox"/> PICKING BLACKBERRIES | <input type="checkbox"/> BONFIRE PARTIES |
| <input type="checkbox"/> COMMUNITY CELEBRATIONS | <input type="checkbox"/> BICYCLE RIDING |
| <input type="checkbox"/> FETES | <input type="checkbox"/> CAROL SINGING |
| <input type="checkbox"/> OTHER (Please state) | |

24. Do you know who is the owner of the land?	<i>NO</i>
25. Do you know who is the occupier of the land?	<i>NO</i>
26. Has the owner or occupier seen you on the land?	<i>NO</i>

27. What did he or she say?	/
28. Was permission ever sought by you for activities on the land?	NO
28a. If so, from whom and when.	/
29. Did anyone ever give you permission to go onto the land?	/
29a. If yes, when and the reason.	/
30. Have you ever been prevented from using the land?	NO
30a. If yes, when and the reason.	/
31. Has any attempt ever been made by notice or fencing or by any other means to prevent or discourage the use being made of the land by the local inhabitants?	NO
31a. If yes, give examples and dates.	/
32. Do you have any photographs or any other evidence of use of the land by local inhabitants?	/ Yes/No
33. Are you willing to lend them to us?	/ Yes/No
34. If you have additional information please attach a separate statement.	/ Yes/No

35.	If you have knowledge of others who may be in a position to complete an evidence form, would you please write their names and addresses upon the reverse of this form.	Yes/No
36.	I have carried on the activities referred to in this questionnaire for years without anybody trying to stop me and I believe the activity should be treated by the law as having a lawful origin.	
37.	I understand that the evidence form I have completed in relation to this application may become public knowledge and I authorise the applicant to disclose this form to anyone reasonably requiring access to this application.	
38.	I also understand that this evidence may be presented at a non-statutory inquiry and I authorise the applicant to use this form for that purpose.	

Signed



Date 21/6/21.....

(Please return this form to the applicant not to the Open Spaces Society)

HM Land Registry
Official copy of
title plan

Title number **CYN322216**
Ordnance Survey map reference **ST1568SW**
Scale **1:2500** reduced from **1:1250**
Administrative area **The Vale of Glamorgan / Bro Morgannwg**



u





**EVIDENCE QUESTIONNAIRE
IN SUPPORT OF CLAIM FOR
REGISTRATION AS A NEW GREEN**

COMMONS ACT 2006

25a Bell Street, Henley-on-Thames, RG9 2BA
Email: info@oss.org.uk Website: www.oss.org.uk
(registered in England and Wales, limited company number 7846516, registered charity: 1144840)

(Please return this form to the applicant not to the Open Spaces Society)

Date 1.1.2013

52021

EVIDENCE QUESTIONNAIRE IN SUPPORT OF REGISTRATION AS A NEW GREEN

NAME	ALAN THOMAS		
ADDRESS	8 STADLINS CLOSE SURRY		
POSTCODE	CF 64 5HU	TELEPHONE NO	

1.	Address when you used the land (The land in this form means 'the claimed land'.)		8 STADLINS CLOSE SURRY
2.	Address when you knew the land was used by the local inhabitants.		As above.
3a.	Did you sign the reverse side of 'Map A' confirming it relates to this evidence provided by you? (Map A is the map showing the claimed land, and the claimed locality which uses the land, which should accompany the form and which will subsequently accompany the application: see Form 44 part 5 & 6 (and note 5 & 6).)		Yes/No <input checked="" type="checkbox"/> Yes
3b.	Please confirm that you agree with the boundaries of the locality (or neighbourhood within a locality) on 'Map A' edged in <u>Red</u> (state the colour)		
4.	Please mark the location of your house on 'Map A' with an X.		
5.	By what, if any, name is the land shown on 'Map A' known?		GREENFIELD
6.	Has it ever to your knowledge been known by any other name? If so, what name?		NO
7.	For how many years have you known the land?		From 1984 to 2021
8.	Between which years did you use it?		From 1984 to 2021
		Then from	to

9. Do you consider yourself to be a local inhabitant in respect of the land?	YES
10. During the time you have used the land, has the general pattern of use remained basically the same?	YES
11. What recognisable facilities are available to the local inhabitants of your locality? Please tick all boxes that apply and add any OTHER additional matters not covered.	

- | | |
|--|--|
| <input checked="" type="checkbox"/> SCHOOL CATCHMENT AREA | <input checked="" type="checkbox"/> AREA POLICEMAN |
| <input checked="" type="checkbox"/> LOCAL SCHOOL | <input checked="" type="checkbox"/> DOCTOR'S SURGERY |
| <input checked="" type="checkbox"/> RESIDENTS' ASSOCIATION | <input checked="" type="checkbox"/> COMMUNITY ACTIVITIES |
| <input checked="" type="checkbox"/> COMMUNITY CENTRE | <input checked="" type="checkbox"/> NEIGHBOURHOOD WATCH |
| <input checked="" type="checkbox"/> LOCAL CHURCH OR PLACE OF WORSHIP | <input type="checkbox"/> A CENTRAL FEATURE |
| <input checked="" type="checkbox"/> SPORTS FACILITY | <input checked="" type="checkbox"/> SCOUT HUT |
| <input checked="" type="checkbox"/> LOCAL SHOPS | <input type="checkbox"/> OTHER (Please state) |

12. To your knowledge are there any public paths crossing the land?	
13. How do/did you gain access to the land?	ACCESS FROM FOOTPATH TO BEACH
14. Why do you go on to this piece of land?	PICKING FEUIT. DOG WALKING & WEEKLY.
15. How often do/did you use the land (apart from the public paths)?	DOG WALKING
16. What activities do/did you take part in?	DOG WALKING
17. Does your immediate family use the land?	YES

18. If so, what for? **DOG WALKING, GOLFING, EXERCISE.**

19. Do you know of any community activities that take place or have taken place on the land?
AS BELOW

19a. Please list them and state when and for how long they have taken place.

20. Do you participate in any of them?

21. Do any organisations use the land for sports or pastimes? If so please specify.

22. Do any seasonal activities take place on the land?

23. Please tick all the activities that you have seen taking place on the land.

- | | |
|--|--|
| <input type="checkbox"/> CHILDREN PLAYING | <input type="checkbox"/> FOOTBALL |
| <input type="checkbox"/> ROUNNERS | <input type="checkbox"/> CRICKET |
| <input type="checkbox"/> FISHING | <input checked="" type="checkbox"/> BIRD WATCHING |
| <input type="checkbox"/> DRAWING AND PAINTING | <input type="checkbox"/> PICNICKING |
| <input checked="" type="checkbox"/> DOG WALKING | <input type="checkbox"/> KITE FLYING |
| <input type="checkbox"/> TEAM GAMES | <input checked="" type="checkbox"/> PEOPLE WALKING |
| <input checked="" type="checkbox"/> PICKING BLACKBERRIES | <input type="checkbox"/> BONFIRE PARTIES |
| <input type="checkbox"/> COMMUNITY CELEBRATIONS | <input type="checkbox"/> BICYCLE RIDING |
| <input type="checkbox"/> FETES | <input type="checkbox"/> CAROL SINGING |
| <input type="checkbox"/> OTHER (Please state) | |

24. Do you know who is the owner of the land?
No

25. Do you know who is the occupier of the land?
No

26. Has the owner or occupier seen you on the land?
NOT TO MY KNOWLEDGE

27. What did he or she say?	_____
28. Was permission ever sought by you for activities on the land?	No
28a. If so, from whom and when.	_____
29. Did anyone ever give you permission to go onto the land?	No
29a. If yes, when and the reason.	_____
30. Have you ever been prevented from using the land?	No
30a. If yes, when and the reason.	_____
31. Has any attempt ever been made by notice or fencing or by any other means to prevent or discourage the use being made of the land by the local inhabitants?	No
31a. If yes, give examples and dates.	_____
32. Do you have any photographs or any other evidence of use of the land by local inhabitants?	Yes/No No
33. Are you willing to lend them to us?	Yes/No No
34. If you have additional information please attach a separate statement.	No

35.	If you have knowledge of others who may be in a position to complete an evidence form, would you please write their names and addresses upon the reverse of this form.	Yes/No
36.	I have carried on the activities referred to in this questionnaire for <u>27</u> years without anybody trying to stop me and I believe the activity should be treated by the law as having a lawful origin.	
37.	I understand that the evidence form I have completed in relation to this application may become public knowledge and I authorise the applicant to disclose this form to anyone reasonably requiring access to this application.	
38.	I also understand that this evidence may be presented at a non-statutory inquiry and I authorise the applicant to use this form for that purpose.	

Signed



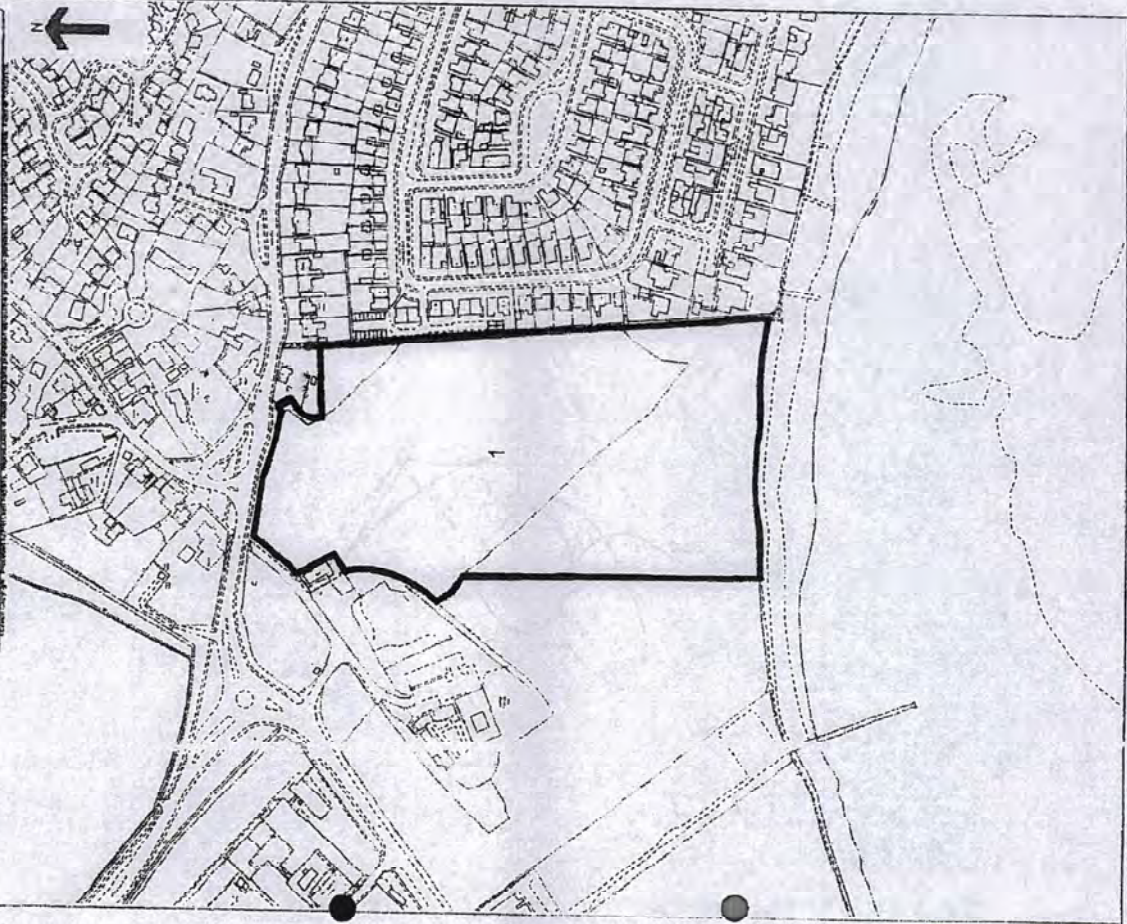
Date


01/06/21

(Please return this form to the applicant not to the Open Spaces Society)

HM Land Registry
Official copy of
title plan

Title number CYN322216
Ordnance Survey map reference ST1688SW
Scale 1:2500 reduced from 1:1250
Administrative area The Vale of Glamorgan / Bro
Morgannwg







**EVIDENCE QUESTIONNAIRE
IN SUPPORT OF CLAIM FOR
REGISTRATION AS A NEW GREEN**

COMMONS ACT 2006

25a Bell Street, Henley-on-Thames, RG9 2BA
Email: hd@oss.org.uk Website: www.oss.org.uk
(registered in England and Wales, limited company number 7846516, registered charity: 1144340)

(Please return this form to the applicant not to the Open Spaces Society)

Date 11/2013

S21

**EVIDENCE QUESTIONNAIRE IN SUPPORT OF REGISTRATION AS
A NEW GREEN**

NAME	J A SMITH (MR)		
ADDRESS	3 ECKLEY RD	SURLEY	
POSTCODE	CF 64 5HT	TELEPHONE NO	

1.	Address when you used the land (The land in this form means 'the claimed land'.)		ABOVE & 39 SOUTH RD SURLEY
2.	Address when you knew the land was used by the local inhabitants.		ABOVE
3a.	Did you sign the reverse side of 'Map A' confirming it relates to this evidence provided by you? (Map A is the map showing the claimed land, and the claimed locality which uses the land, which should accompany the form and which will subsequently accompany the application: see Form 44 part 5 & 6 (and note 5 & 6).)		Yes/No No
3b.	Please confirm that you agree with the boundaries of the locality (or neighbourhood within a locality) on 'Map A' edged in (state the colour)		YES
4.	Please mark the location of your house on 'Map A' with an X.		
5.	By what, if any, name is the land shown on 'Map A' known?		GLEBE FIELDS
6.	Has it ever to your knowledge been known by any other name? If so, what name?		NO
7.	For how many years have you known the land?		From 1950 to Present
8.	Between which years did you use it?		From 1950 to 10/6/21 Then from to

9. Do you consider yourself to be a local inhabitant in respect of the land?	YES
10. During the time you have used the land, has the general pattern of use remained basically the same?	YES
11. What recognisable facilities are available to the local inhabitants of your locality? Please tick all boxes that apply and add any OTHER additional matters not covered.	

- | | |
|--|--|
| <input checked="" type="checkbox"/> SCHOOL CATCHMENT AREA | <input checked="" type="checkbox"/> AREA POLICEMAN |
| <input checked="" type="checkbox"/> LOCAL SCHOOL | <input checked="" type="checkbox"/> DOCTOR'S SURGERY |
| <input type="checkbox"/> RESIDENTS' ASSOCIATION | <input checked="" type="checkbox"/> COMMUNITY ACTIVITIES |
| <input checked="" type="checkbox"/> COMMUNITY CENTRE | <input type="checkbox"/> NEIGHBOURHOOD WATCH |
| <input checked="" type="checkbox"/> LOCAL CHURCH OR PLACE OF WORSHIP | <input type="checkbox"/> A CENTRAL FEATURE |
| <input type="checkbox"/> SPORTS FACILITY | <input type="checkbox"/> SCOUT HUT |
| <input checked="" type="checkbox"/> LOCAL SHOPS | <input type="checkbox"/> OTHER (Please state) |

12. To your knowledge are there any public paths crossing the land?	NO
13. How do/did you gain access to the land?	CHURCH HALL ENTRANCE
14. Why do you go on to this piece of land?	EXERCISE & DOG WALKING
15. How often do/did you use the land (apart from the public paths)?	WEEKLY
16. What activities do/did you take part in?	SEE 14
17. Does your immediate family use the land?	YES

18. If so, what for?	See 14
19. Do you know of any community activities that take place or have taken place on the land?	Yes.
19a. Please list them and state when and for how long they have taken place.	Original 1994 Football Community Events (Fetes) infected - no goal posts
20. Do you participate in any of them?	No
21. Do any organisations use the land for sports or pastimes? If so please specify.	CRICKET
22. Do any seasonal activities take place on the land?	✓
23. Please tick all the activities that you have seen taking place on the land.	

- | | |
|--|--|
| <input checked="" type="checkbox"/> CHILDREN PLAYING | <input checked="" type="checkbox"/> FOOTBALL |
| <input type="checkbox"/> ROUNDERS | <input type="checkbox"/> CRICKET |
| <input type="checkbox"/> FISHING | <input type="checkbox"/> BIRD WATCHING |
| <input type="checkbox"/> DRAWING AND PAINTING | <input checked="" type="checkbox"/> PICNICKING |
| <input checked="" type="checkbox"/> DOG WALKING | <input type="checkbox"/> KITE FLYING |
| <input type="checkbox"/> TEAM GAMES | <input checked="" type="checkbox"/> PEOPLE WALKING |
| <input checked="" type="checkbox"/> PICKING BLACKBERRIES | <input type="checkbox"/> BONFIRE PARTIES |
| <input type="checkbox"/> COMMUNITY CELEBRATIONS | <input checked="" type="checkbox"/> BICYCLE RIDING |
| <input checked="" type="checkbox"/> FETES | <input type="checkbox"/> CAROL SINGING |
| <input type="checkbox"/> OTHER (Please state) | |

24. Do you know who is the owner of the land?	Charles & Alice
25. Do you know who is the occupier of the land?	None?
26. Has the owner or occupier seen you on the land?	No to the knowledge

35. If you have knowledge of others who may be in a position to complete an evidence form, would you please write their names and addresses upon the reverse of this form.	Yes <u>Bo</u>
36. I have carried on the activities referred to in this questionnaire for <u>62</u> years without anybody trying to stop me and I believe the activity should be treated by the law as having a lawful origin.	
37. I understand that the evidence form I have completed in relation to this application may become public knowledge and I authorise the applicant to disclose this form to anyone reasonably requiring access to this application.	
38. I also understand that this evidence may be presented at a non-statutory inquiry and I authorise the applicant to use this form for that purpose.	

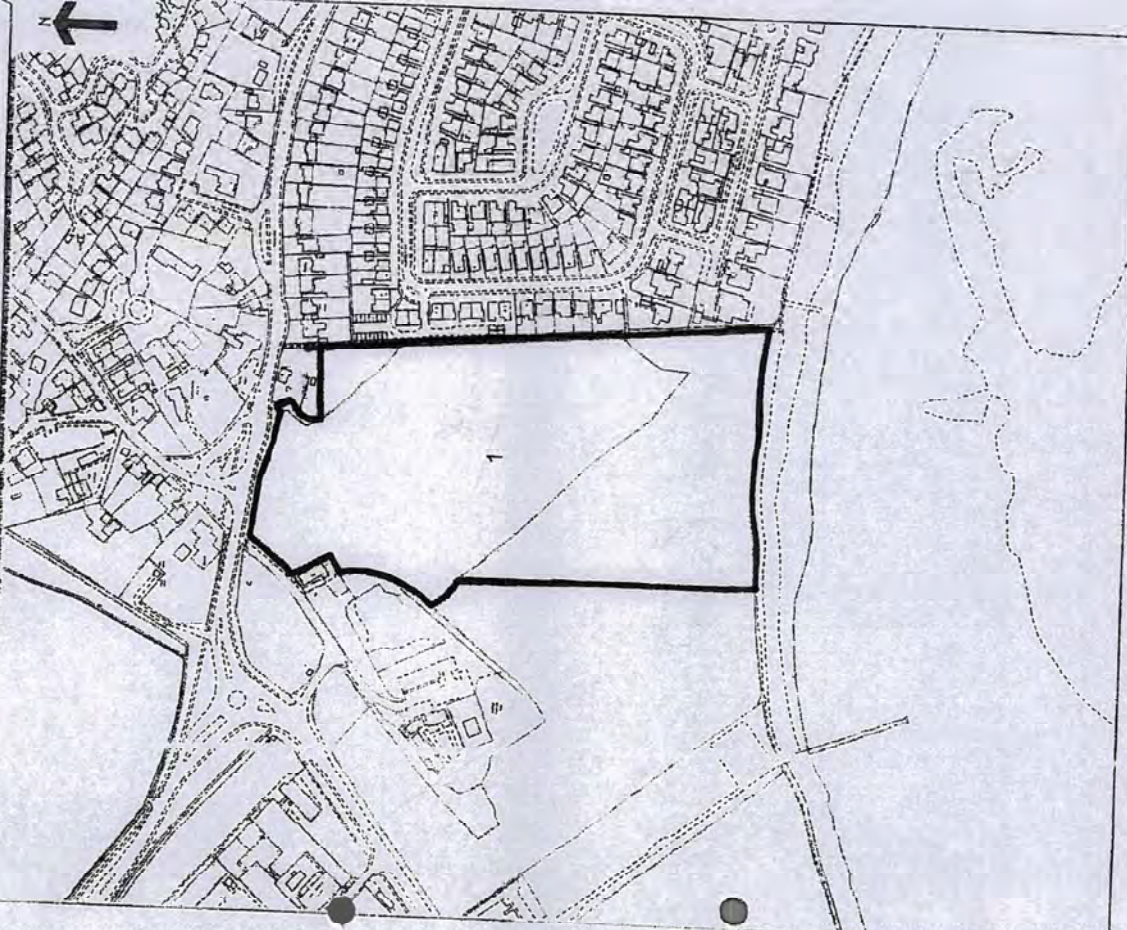
Signed  Date 11.6.21

(Please return this form to the applicant not to the Open Spaces Society)

27. What did he or she say?	/
28. Was permission ever sought by you for activities on the land?	No
28a. If so, from whom and when.	/
29. Did anyone ever give you permission to go onto the land?	No
29a. If yes, when and the reason.	/
30. Have you ever been prevented from using the land?	No
30a. If yes, when and the reason.	/
31. Has any attempt ever been made by notice or fencing or by any other means to prevent or discourage the use being made of the land by the local inhabitants?	No
31a. If yes, give examples and dates.	/
32. Do you have any photographs or any other evidence of use of the land by local inhabitants?	No Yes/No
33. Are you willing to lend them to us?	Yes/No
34. If you have additional information please attach a separate statement.	Yes/No

HM Land Registry
Official copy of
title plan

Title number CTM32218
Ordnance Survey map reference ST1688SW
Scale 1:2500 reduced from 1:1250
Administrative area The Vale of Glamorgan / Eiro
Municipality



521

Q35 IAN MATTHEWS (Suey)

