

NOTICE OF CONFIRMATION OF PUBLIC PATH ORDER

HIGHWAYS ACT 1980

THE VALE OF GLAMORGAN COUNCIL

(PUBLIC FOOTPATH N° 39 WENVOE)

PUBLIC PATH DIVERSION ORDER 2023

On the 31 May 2023 the Vale of Glamorgan Council confirmed the above Order made under section 119 of the Highways Act 1980.

The effect of the Order as confirmed is to divert the public as set out in the Schedule and shown in the Order map.

A copy of the Order as confirmed and the Order map have been placed and may be seen free of charge at the Civic Offices, Holton Road, Barry, Vale of Glamorgan CF63 4RU. Copies of the order and map may be bought at a price of £4.50.

This Order comes into force on 31 May 2023, but if a person aggrieved by the Order wants to question its validity, or that of any provision contained in it, on the ground that it is not within the powers of the Highways Act 1980, as amended, or on the ground that any requirement of the Act, as amended, or of any regulation made under the Act has not been complied with in relation to the Order, he or she may, under paragraph 2 of Schedule 2 to the Act as applied by paragraph 5 of Schedule 6 to the Act, within 6 weeks from 15 June 2023 make an application to the High Court.

Dated this 15 June 2023

HYSBYSIAD GWNEUD GORCHYMYN

DEDDF PRIFFYRDD 1980

CYNGOR BRO MORGANNWG

(LLWYBR CYHOEDDUS RHIF 39 GWENFÔ)

GORCHYMYN DARGYFEIRIO LLWYBR CYHOEDDUS 2023

Ar 31 Mai 2023 cadarnhaodd Cyngor Bro Morgannwg y Gorchymyn uchod a wnaed dan adran 119 Deddf Priffyrdd 1980.

Diben y Gorchymyn hwn fel y'i cadarnhawyd yw dargyfeirio'r llwybr cyhoeddus fel y'i nodir yn yr Atodlen ac fel y'i dangosir ym map y Gorchymyn.

Mae copi o'r Gorchymyn fel y'i cadarnhawyd a map y Gorchymyn wedi eu gosod a gellir eu gweld am ddim yn y Swyddfeydd Dinesig, Heol Holltwn, Y Barri, Bro Morgannwg CF63 4RU. Gellir prynu copïau o'r gorchymyn a'r map yno am £4.50.

Daw'r Gorchymyn i rym ar 31 Mai 2023, ond os bydd person yn teimlo ei fod wedi'i dramgwyddo gan y Gorchymyn ac yn amau ei ddilysrwydd, neu unrhyw ddarpariaethau sydd wedi'u cynnwys ynddo, ar y sail nad yw o fewn pwerau Deddf Priffyrdd 1980 fel y'i diwygiwyd, neu ar y sail na chydymffurfiwyd ag unrhyw un o ofynion y Ddeddf, fel y'i diwygiwyd, neu unrhyw reoliad a wnaed dan y Ddeddf mewn cysylltiad â'r Gorchymyn, gall, dan baragraff 2 Atodlen 2 y Ddeddf fel y nodir ym mharagraff 5 Atodlen 6 o'r Ddeddf, o fewn 6 wythnos o 15 Mehefin 2023 wneud cais i'r Uchel Lys

Dyddiedig 15 Mehefin 2023

PUBLIC PATH DIVERSION ORDER

HIGHWAYS ACT 1980

THE VALE OF GLAMORGAN COUNCIL

(PUBLIC FOOTPATH N° 39 WENVOE)

PUBLIC PATH DIVERSION ORDER 2023

This Order is made by the Vale of Glamorgan Council ("the Authority") under Section 119 of the Highways Act 1980 ("the 1980 Act") because it appears to the Authority that in the interests of the owner of the land crossed by the footpath described in paragraph 1 of this order it is expedient that the line of the path should be diverted.

BY THIS ORDER

1. The public right of way over the land situate at Greave Farm Wenvoe and shown by a bold continuous line on the map contained in this Order and described in Part 1 of the Schedule to this Order shall be stopped up after 28 days from the date of confirmation of this Order.
2. Notwithstanding this Order any statutory undertaker having apparatus in, on, over, along or across the land referred to in paragraph 1 for the purpose of carrying on their undertaking shall have the same rights in respect of the apparatus as they had immediately before the date on which the footpath was diverted.
3. There shall at the end of 28 days from the date of confirmation of this Order be an alternative footpath over the land situate to the east of Greave Farm, Wenvoe described in Part 2 of the Schedule and shown by a bold broken line on the map contained in this Order.
4. The rights conferred on the public under this Order shall be subject to the limitations and conditions set out in Part 3 of the Schedule.

SCHEDULE






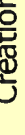


Part 1

DESCRIPTION OF SITE OF EXISTING PATH OR WAY

Section of path or way as indicated on map	Position	Length	Width
A – B Footpath N°39 Wenvoe	Commences on Caerau Lane at Point A (NGR 312418 173539) and proceeds southwards passing across the farmyard and through a barn to its junction with Public Footpath N°47 Wenvoe at Point B (NGR 312471 173342).	209 metres	0.6 metres

Deddf Pryffyrdd 1980,
 Adran 119
 Gwyo Llwybr Troed neu
 ran ohono
 Rhif 39 Gwenvô
 Highways Act 1980,
 Section 119
 Division of part of Public
 Right of Way
 No.39 Wenvoe

Public Rights of Way

-  Bridleway
-  Footpath
-  Restricted Byway
-  Gwyrriad - Diversion
-  Creu
-  Creation
-  Diddymu
-  Extinguishment

Garddfa / Scale:

1:2500

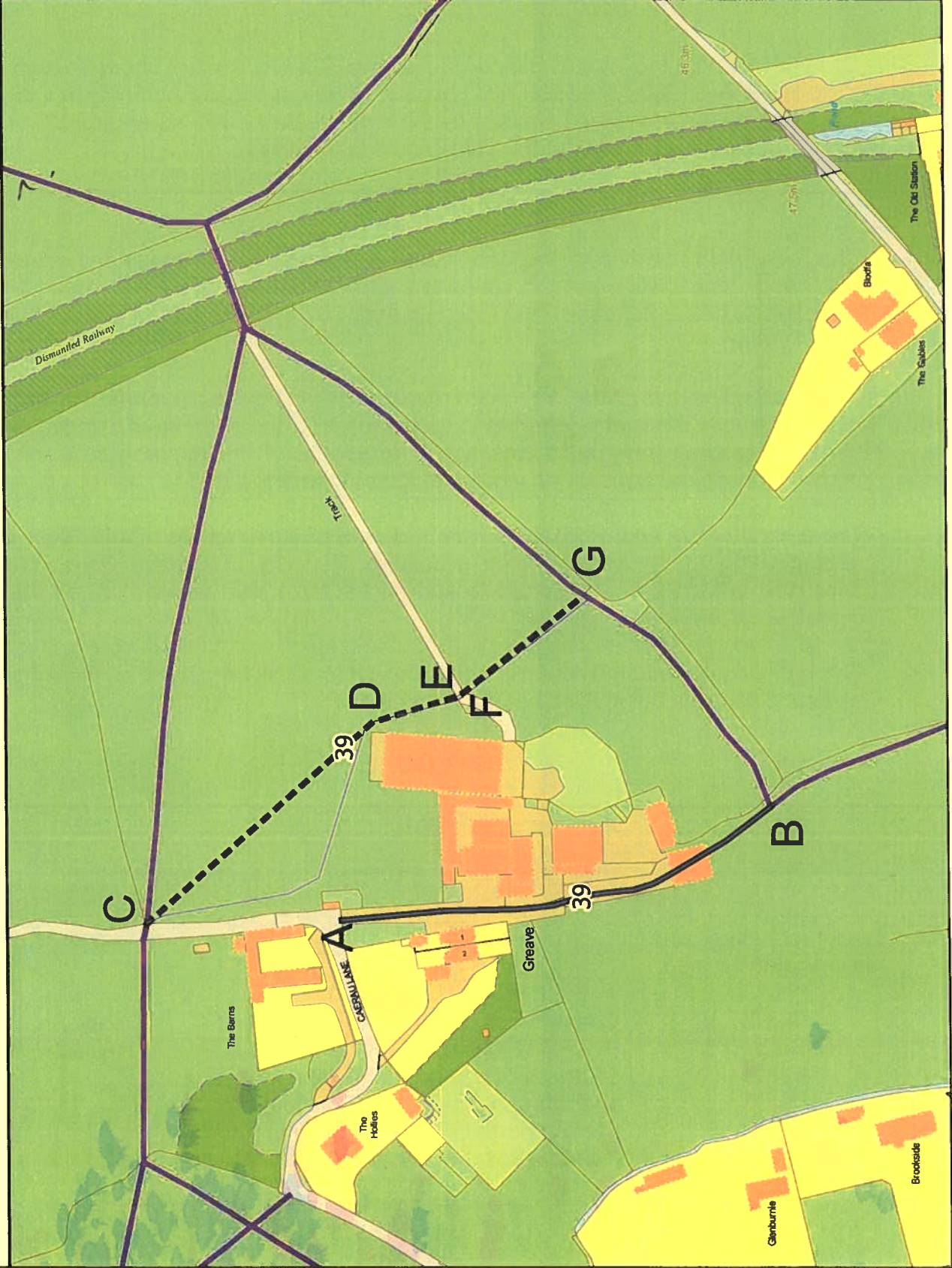
Dyddiad / Date:

18. 10.2021

© Crown copyright and database rights 2021
 Ordnance Survey 100023924

© Hawlfraint y Goron a hawliau cronfa ddata
 2021 Arholwg Ordnans 100023924

Gwyo Llwybr Troed neu ran ohono Rhif 39 Gwenvô, Deddf Pryffyrdd 1980, Adran 119
 Division of part of Public Footpath No.39 Wenvoe, Highways Act 1980 Section 119



Part 2

DESCRIPTION OF SITE OF NEW PATH OR WAY

Section of path or way as indicated on map	Position	Length	Width
C – D – E – F – G Footpath N°39 Wenvoe	Commences on Caerau Lane at a kissing gate at Point C (NGR 312417 173628) and proceeds south-eastwards to Point D (NGR 312509 173524), the path continues south-south-eastwards to a kissing gate at Point E (NGR 312521 173486). The path crosses a farm track to a kissing gate at Point F (NGR 312523 173482) then continues south-eastwards to terminate at its junction with Public Footpath N°47 Wenvoe at Point G (NGR 312567 173427).	254 metres	1.5 metres


Part 3

LIMITATIONS AND CONDITIONS

C – D – E – F – G Footpath N°39 Wenvoe	Point C (NGR 312417 173628) – a kissing gate BS5709 (2021) Point E (NGR 312521 173486) – a kissing gate BS5709 (2021) Point F (NGR 312523 173482) – a kissing gate BS5709 (2021)
---	--

THE COMMON SEAL of
THE VALE OF GLAMORGAN COUNCIL
was hereunto affixed
this 7th day of March 2023
in the presence of:

)
)
)
)
)



Debbie Marles
Monitoring Officer/Head of Legal
and Democratic Services
Civic Offices, Holton Road
Barry, Vale of Glamorgan
CF63 4RU

Victoria Davidson

Victoria Davidson
Operational Manager
- Legal Services
Civic Offices, Holton Road
Barry, Vale of Glamorgan
CF63 4RU

The foregoing Order is hereby confirmed

Victoria Davidson

V. DAVIDSON, OPERATIONAL MANAGER
- LEGAL SERVICES

DATED: 31st May 2023

Dated this 7th day of March 2023

**PUBLIC PATH DIVERSION ORDER
HIGHWAYS ACT 1980
THE VALE OF GLAMORGAN COUNCIL**

Public Path Diversion Order 2023

In respect of

Public Footpath N^o. 39 Wenvoe

D. Marles
Monitoring officer/Head of Legal
and Democratic Services
The Vale of Glamorgan Council
Civic Offices, Holton Road
Barry
Vale of Glamorgan CF63 4RU