




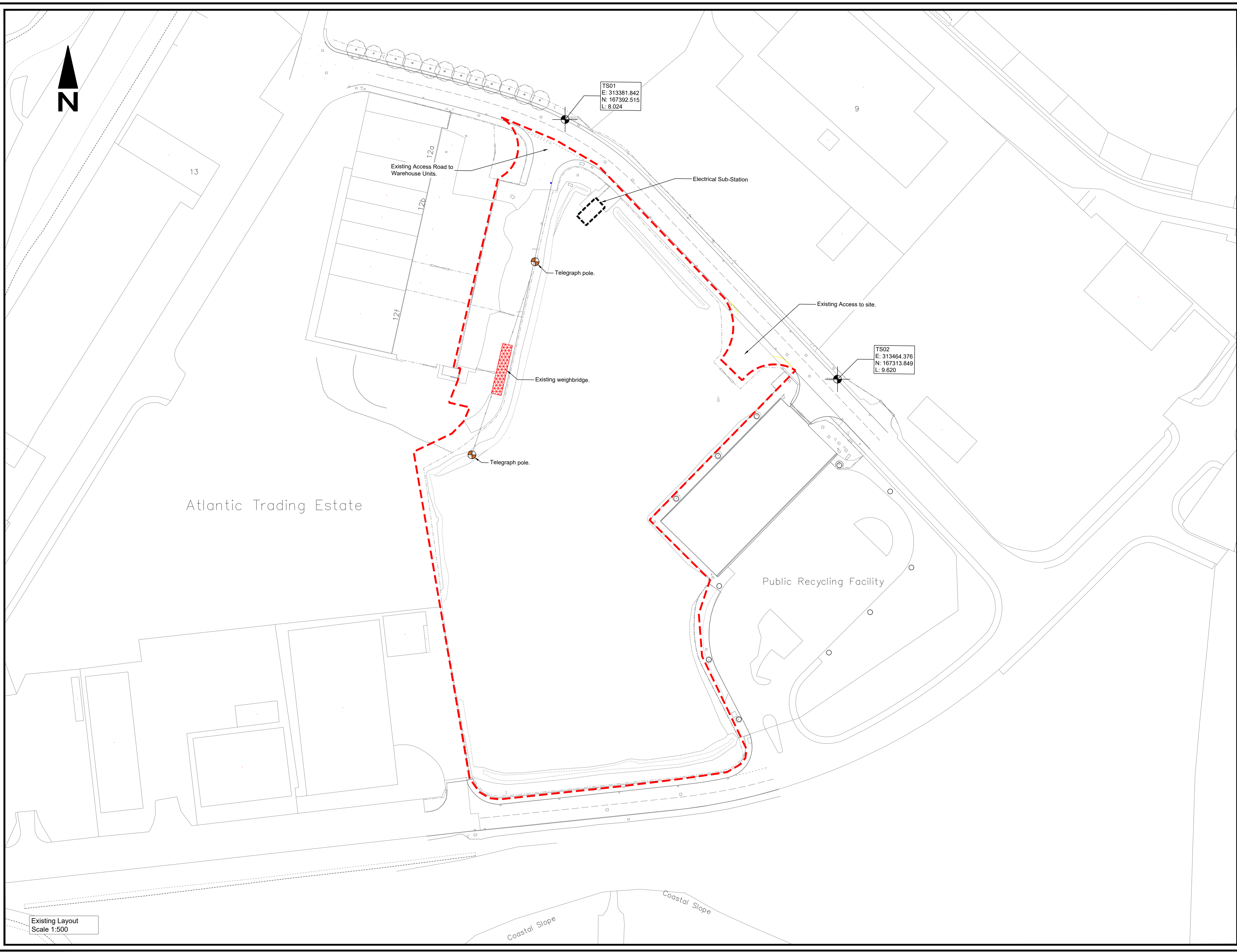


-  Site Boundary
-  Weighbridge
-  Electrical Sub-Station
-  Setting Out Marker
-  Pole - Telecom



TS01
E: 313381.842
N: 167392.515
L: 8.024

TS02
E: 313464.376
N: 167313.849
L: 9.620

Atlantic Trading Estate

Public Recycling Facility

Existing Layout
Scale 1:500

Highway Construction and Design
Cynidr Bro Morgannwg, Yr Aisau, Castell, CF5 6AA
VALE of Glamorgan Council, The Alps, Wenvoe, CF5 6AA
© Huw Parry & Co. a limited liability company 2017. All Rights Reserved. 100025424.
© Crown copyright and database right 2017 Ordnance Survey 100025424.



Drawing Status		DETAIL DESIGN	
Client		VALE of GLAMORGAN COUNCIL	
Project		RESOURCE RECOVERY FACILITY	
Drawing Title		EXISTING SITE LAYOUT	
Drawn By	Checked By	Project No	Revision No
SI	SI	2108	HP/01/315
Scale	Date	Author	Drawn
1:500			