
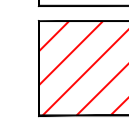


-  Site Boundary
-  Area of site: 14,418m² or 1.44Ha


Location Address:
 ATLANTIC TRADING ESTATE,
 PLOT C,
 ATLANTIC CRESCENT,
 BARRY,
 CF63 3RF

Location Co-ordinates:
 Easting: 313383.230
 Northing: 167279.408

Area of site:
 14,418m² or 1.44Ha

Location Plan
 Scale 1:1250

Highway Construction and Design
 Cynfor Bro Morgannwg, Yr Alpau, Cwrt-y-Coed, CFS 6AA
 Vale of Glamorgan Council, The Alps, Wenvoe, CFS 6AA
 © Planning & Design a hwbau corffwrdd 2017 Arrolwg Orllewin: 100025424
 © Crown copyright and database rights 2017 Ordnance Survey 100025424



BRO MORGANNWG

Drawing Status		DETAIL DESIGN	
Client		VALE of GLAMORGAN COUNCIL	
Project		RESOURCE RECOVERY FACILITY	
Drawing Title		LOCATION PLAN	
Sheet No	2108	Project No	HP/01/318
Scale	1:1250	Author	HP/01/318
Drawn	HP/01/318	Checked	HP/01/318
Approved	HP/01/318	Date	HP/01/318