

Contact Us

Mapping Enquiries:

All areas 0121 623 9780

General Enquiries:

Midlands 0845 724 0240
South Wales 0845 601 3341
South West 0845 601 2989

Date Requested: 10/02/2015
Job Reference: 1308166
Site Location: 306801 174295
Requested by: MISS Rachel Jeremiah
Your Scheme/Reference: Maes Y Ffynon

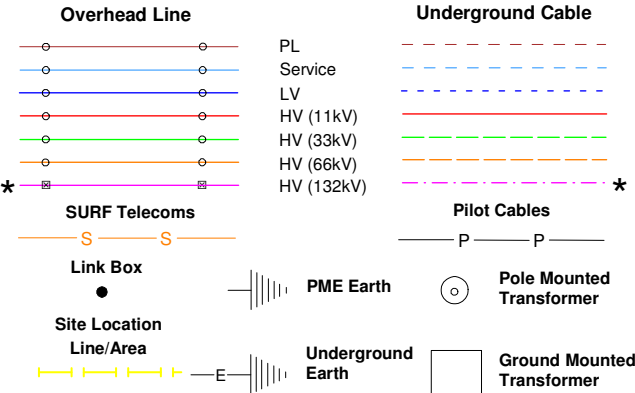
1:1250 Area or Circle dig site
1:500 Line dig site

IMPORTANT NOTICES

- These plans are provided as a general guide only. Services or recent additions to the network may not be shown.
- Cables, overhead lines & substations owned by other electricity network owners or private companies may be present but will not be shown.
- You should always verify exact locations of cables using a cable locator and by careful use of hand tools in accordance with HSE guidance note HSG47.
- When working within 10m of any overhead electric line you should follow the requirements of HSE Guidance Note GS6.
- For further advice on working near our electricity cables or lines, call our Contact Centre on 0800 096 3080.

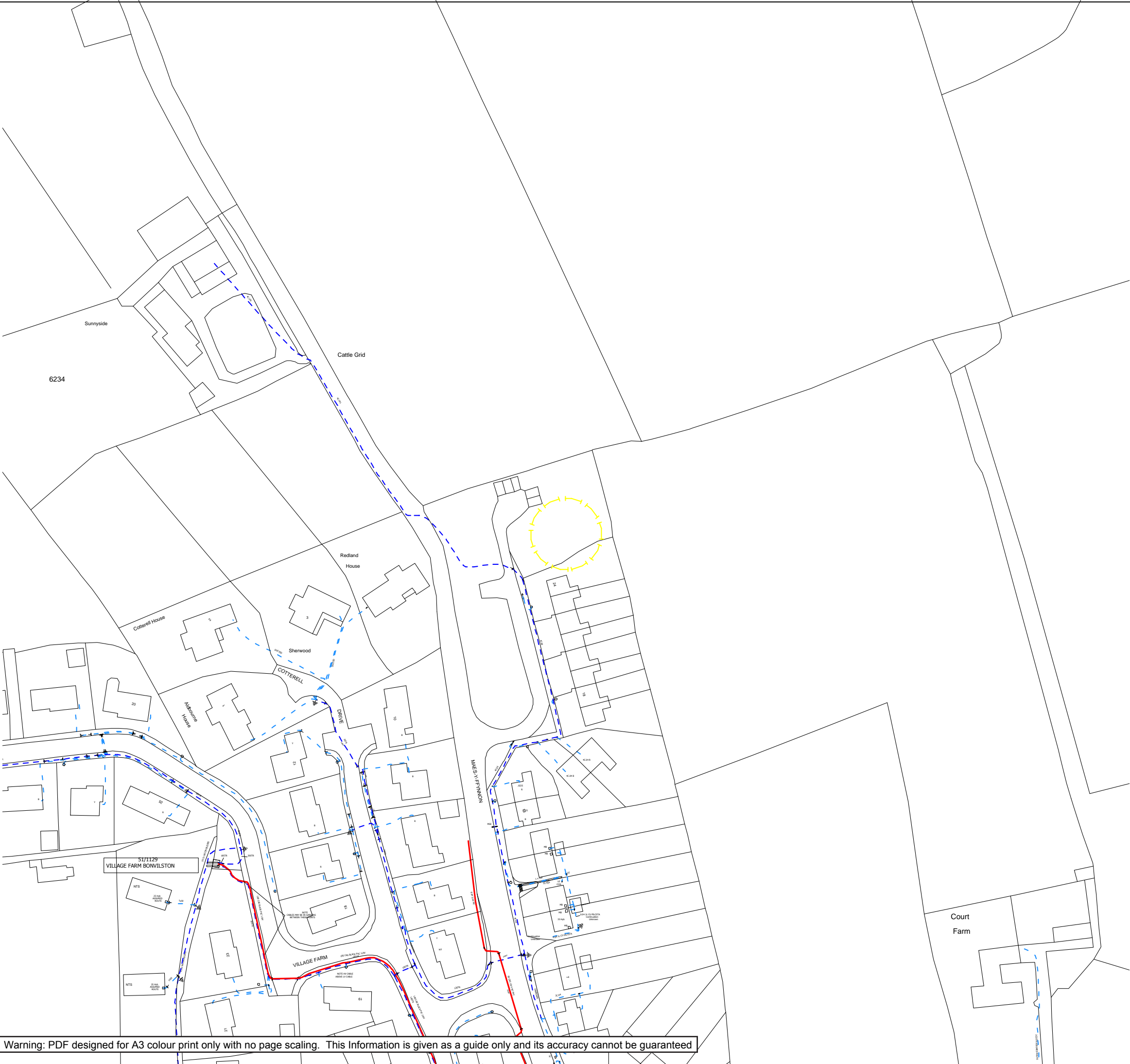
Report damage immediately – KEEP EVERYONE AWAY FROM THE AREA

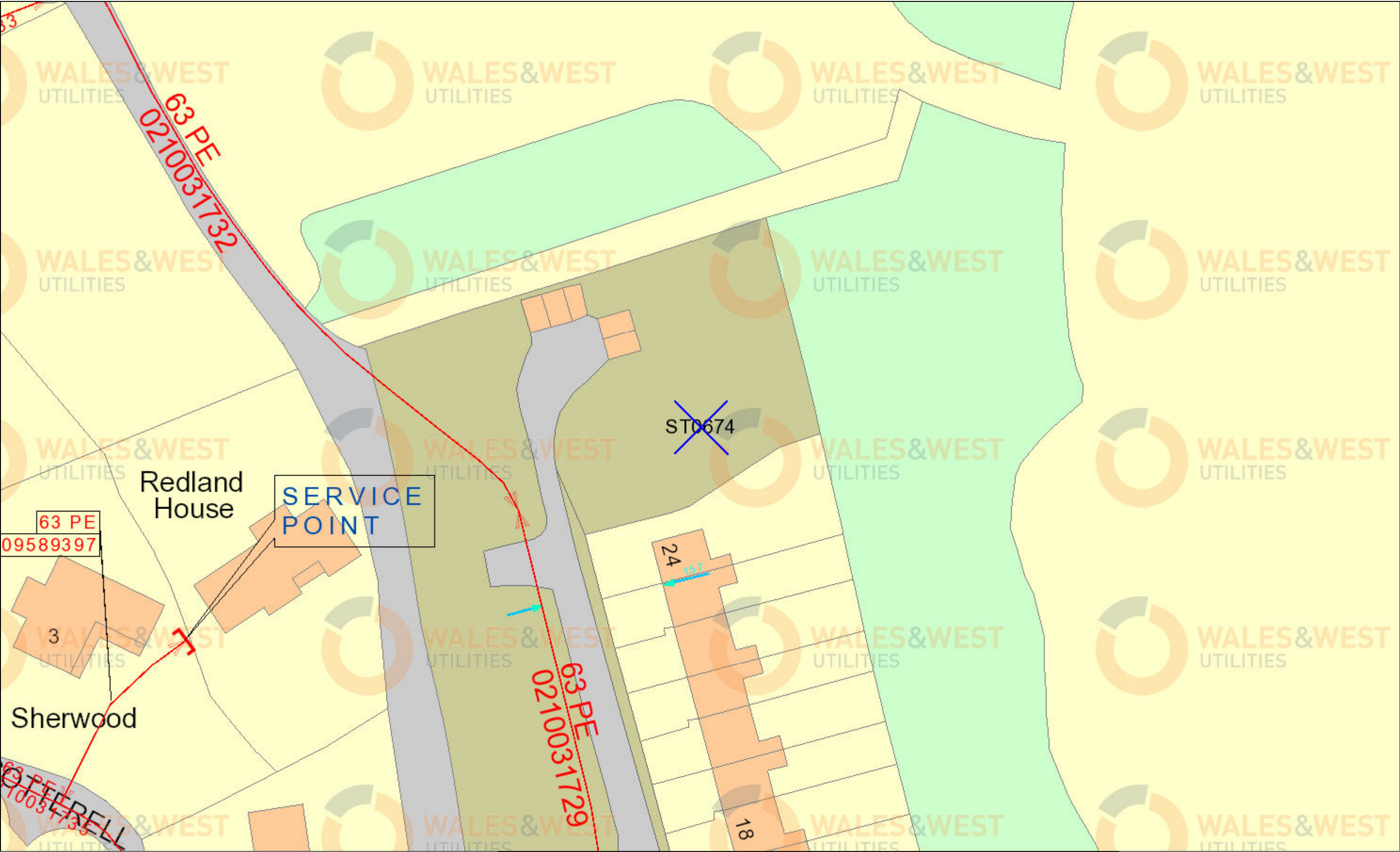
0800 6783 105



*Advice should be sought from the Western Power Distribution Contact Centre for any work that is to take place in proximity to 132kV underground cables and 132kV overhead lines – 0800 096 3080

Crown Copyright © All Rights Reserved. Ordnance Survey Licence numbers: EL27318X, 100024877 and 100021807.
WPD Copyright: This copy has been made by or with the authority of Western Power Distribution (WPD) pursuant to Section 47 of the Copyright Designs and Patents Act 1988 unless that Act provides a relevant exception to copyright the copy must not be copied without the prior permission of the copyright owner





Scale	1 : 500@A3
User ID	Jonathan.voyle@up-ll
Date	10/02/2015
Grid Ref.	Easting: 306801 Northing: 174295
Internal Use Only	

Low Pressure

Medium Pressure

Intermediate Pressure

High Pressure

Design Pipes

Abandoned

012.525

Meters

Some examples of Plant Items:

Valve

Depth of Cover

Syphon

Diameter Change

Material Change

TITLE: Maes-Y-Ffynon

The plan shows those pipes owned by Wales & West Utilities (WWU) in its role as a Licensed Gas Transporter (GT). The information shown on this plan is derived from historic information and may have involved re-scaling plans, and the accuracy of it cannot be guaranteed. Service pipes, valves, syphons, stub connections, etc. may not be shown but their presence should be anticipated. No warranties are therefore given in respect of it. WWU its employees and contractors do not accept any liability for any inaccuracy or incompleteness in it.

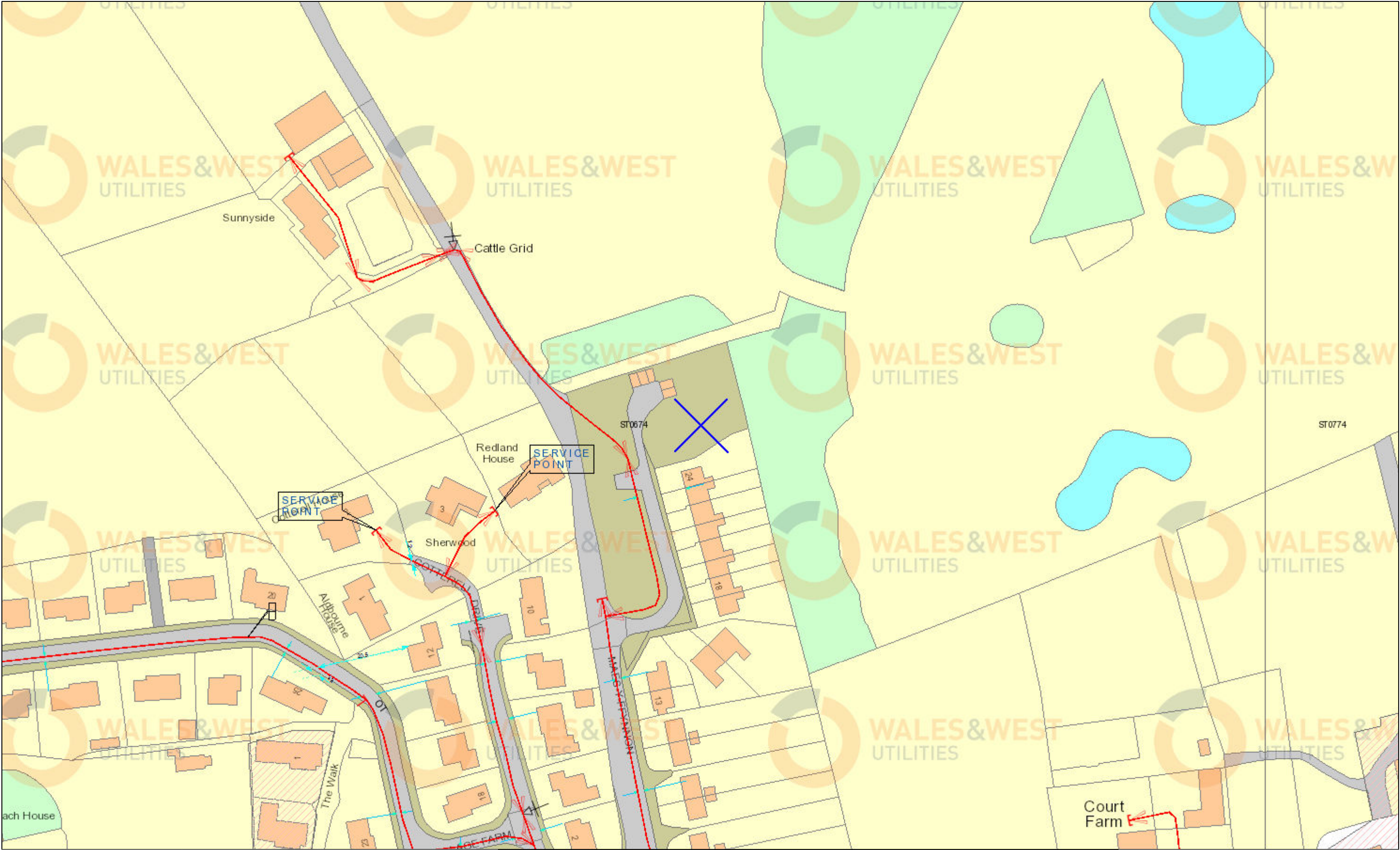
You must use safe digging practices, in accordance with HS(G)47, to establish the actual position of mains, pipes, services and other apparatus on site before any mechanical plant is used. It is your responsibility to ensure that this information is provided to all persons (either direct labour or contractors) working for you or near gas apparatus. The information shown on this plan should not be used beyond 28 days from the date of issue of this plan as it is subject to updating.

The plan also provides indications of gas pipes owned by other GTs, or otherwise privately owned, which may be present in this area. This information is not information of WWU and WWU is unable to verify this information or to confirm whether it is accurate or complete. It is supplied voluntarily to assist the user in determining whether to make contact with other GTs or others. The user must obtain such information from the other GT or person concerned. WWU, its employees and contractors do not accept any liability for this information or any inaccuracy or incompleteness in it.

WALES & WEST UTILITIES

Wales and West Utilities Ltd., Wales and West House, Spooner Close, Celtic Springs, Coedkernew, Newport, NP10 8FZ

©All MasterMap data is reproduced by permission of Ordnance Survey on behalf of HMSO. © Crown copyright and database right 2015. All rights reserved. Ordnance Survey Licence number 0100044308.



Scale	1 : 1250@A3
User ID	Jonathan.voyle@up-ll
Date	10/02/2015
Grid Ref.	Easting: 306801 Northing: 174295
Internal Use Only	

Low Pressure

Medium Pressure

Intermediate Pressure

High Pressure

Design Pipes

Abandoned

03060Meters

Some examples of Plant Items:

Valve

Depth of Cover

Syphon

Diameter Change

Material Change

TITLE: Maes-Y-Ffynon

The plan shows those pipes owned by Wales & West Utilities (WU) in its role as a Licensed Gas Transporter (GT). The information shown on this plan is derived from historic information and may have involved re-scaling plans, and the accuracy of it cannot be guaranteed. Service pipes, valves, syphons, stub connections, etc. may not be shown but their presence should be anticipated. No warranties are therefore given in respect of it. WU its employees and contractors do not accept any liability for any inaccuracy or incompleteness in it.

You must use safe digging practices, in accordance with HS(G)47, to establish the actual position of mains, pipes, services and other apparatus on site before any mechanical plant is used. It is your responsibility to ensure that this information is provided to all persons (either direct labour or contractors) working for you or near gas apparatus. The information shown on this plan should not be used beyond 28 days from the date of issue of this plan as it is subject to updating.

The plan also provides indications of gas pipes owned by other GTs, or otherwise privately owned, which may be present in this area. This information is not information of WU and WU is unable to verify this information or to confirm whether it is accurate or complete. It is supplied voluntarily to assist the user in determining whether to make contact with other GTs or others. The user must obtain such information from the other GT or person concerned. WU, its employees and contractors do not accept any liability for this information or any inaccuracy or incompleteness in it.

WALES & WEST UTILITIES









Wales and West Utilities Ltd., Wales and West House, Spooner Close, Celtic Springs, Coedkernew, Newport, NP10 8FZ

© All MasterMap data is reproduced by permission of Ordnance Survey on behalf of HMSO. © Crown copyright and database right 2015. All rights reserved. Ordnance Survey Licence number 0100044308.



LEGEND

Clean Water

-  Sluice Val
-  Air Val, SINGLE
-  Tap
-  Pressure Reducing Valve
-  Meter
-  BULK Meter
-  FH
-  Cap

Existing Main

NON COMPANY

Sewerage External

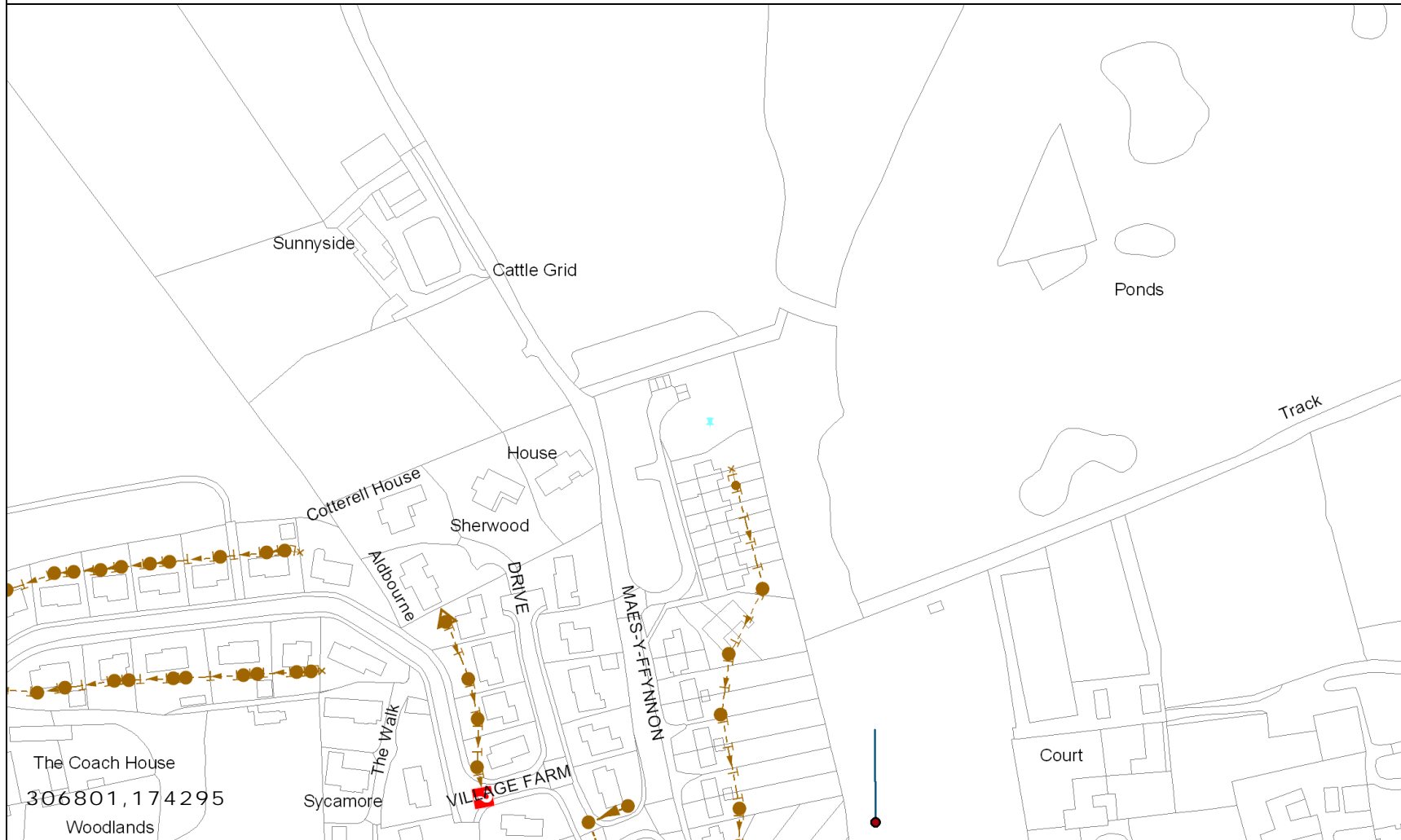
-  Foul
-  Surface Water
-  Combined
-  Rising Main
-  Private
-  Treatment Works
-  Pumping Station
-  Special Purpose
-  Unknown End
-  Change, Combined Overflow
-  Outfall, FOUL
-  Lamp Hole, Foul
-  Private Sewer Transfer
-  Lateral Drain
-  Inspection Chamber

Dŵr Cymru Cyfyngedig ('the Company') gives this information as to the position of its underground apparatus by way of general guidance only and on the strict understanding that it is based on the best information available and no warranty as to its correctness is relied upon in the event of excavations or other works made in the vicinity of the Company's apparatus and any onus of locating the apparatus before carrying out any excavations rests entirely on you. The information which is supplied hereby by the Company, is done so in accordance with statutory requirements of sections 198 and 199 of the Water Industry Act 1991 based upon the best information available and in particular, but without prejudice to the generality of the foregoing, it should be noted that the records that are available to the Company may not disclose the existence of a drain sewer or disposal main laid before 1 September 1989, or if they do, the particulars thereof including their position underground may not be accurate. It must be understood that the furnishing of this information is entirely without prejudice to the provision of the New Roads and Street Works Act 1991 and the Company's right to be compensated for any damage to its apparatus.

**EXACT LOCATION OF
ALL APPARATUS TO
BE DETERMINED ON
SITE**











Reproduced from the Ordnance Survey's maps with the permission of the Controller of Her Majesty's Stationary Office. Crown Copyright. Licence No: WU298565.

Whilst every reasonable effort has been taken to correctly record the pipe material of DCWW assets, there is a possibility that in some cases pipe material (other than Asbestos Cement or Pitch Fibre) may be found to be asbestos cement (AC) or Pitch Fibre (PF). It is therefore advisable that the possible presence of AC or PF pipes be anticipated and considered as part of any risk assessment prior to excavation.



LEGEND

Clean Water

-  Sluice Val
-  Air Val, SINGLE
-  Tap
-  Pressure Reducing Valve
-  Meter
-  BULK Meter
-  FH
-  Cap
-  Existing Main
-  NON COMPANY

Sewerage External

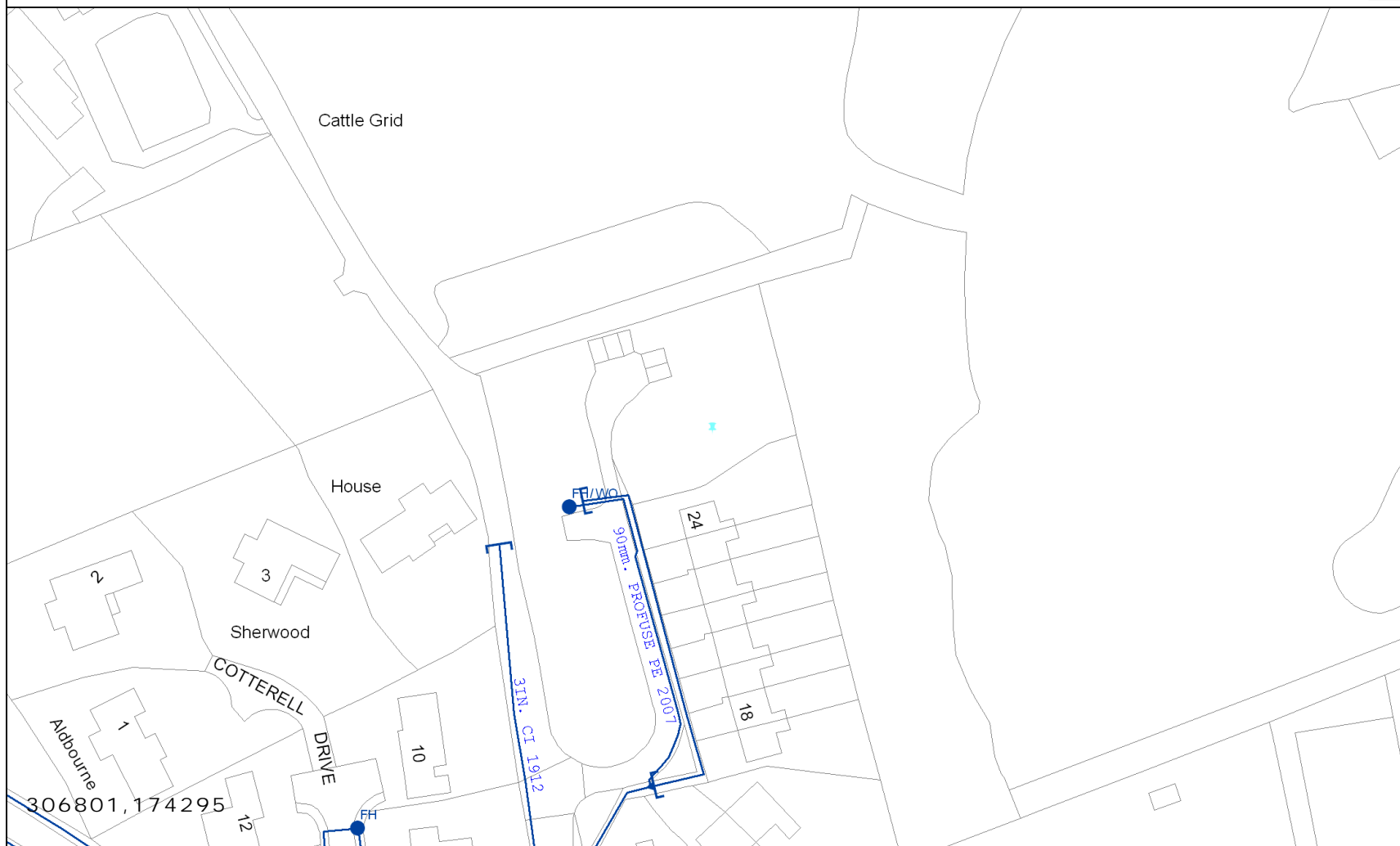
-  Foul
-  Surface Water
-  Combined
-  Rising Main
-  Private
-  Treatment Works
-  Pumping Station
-  Special Purpose
-  Unknown End
-  Change, Combined Overflow
-  Outfall, FOUL
-  Lamp Hole, Foul
-  Private Sewer Transfer
-  Lateral Drain
-  Inspection Chamber

Dŵr Cymru Cyfyngedig ('the Company') gives this information as to the position of its underground apparatus by way of general guidance only and on the strict understanding that it is based on the best information available and no warranty as to its correctness is relied upon in the event of excavations or other works made in the vicinity of the Company's apparatus and any onus of locating the apparatus before carrying out any excavations rests entirely on you. The information which is supplied hereby by the Company, is done so in accordance with statutory requirements of sections 198 and 199 of the Water Industry Act 1991 based upon the best information available and in particular, but without prejudice to the generality of the foregoing, it should be noted that the records that are available to the Company may not disclose the existence of a drain sewer or disposal main laid before 1 September 1989, or if they do, the particulars thereof including their position underground may not be accurate. It must be understood that the furnishing of this information is entirely without prejudice to the provision of the New Roads and Street Works Act 1991 and the Company's right to be compensated for any damage to its apparatus.

**EXACT LOCATION OF
ALL APPARATUS TO
BE DETERMINED ON
SITE**








Reproduced from the Ordnance Survey's maps with the permission of the Controller of Her Majesty's Stationary Office. Crown Copyright. Licence No: WU298565.

Whilst every reasonable effort has been taken to correctly record the pipe material of DCWW assets, there is a possibility that in some cases pipe material (other than Asbestos Cement or Pitch Fibre) may be found to be asbestos cement (AC) or Pitch Fibre (PF). It is therefore advisable that the possible presence of AC or PF pipes be anticipated and considered as part of any risk assessment prior to excavation.



LEGEND

Clean Water

-  Sluice Val
-  Air Val, SINGLE
-  Tap
-  Pressure Reducing Valve
-  Meter
-  BULK Meter
-  FH

Cap

Existing Main

NON COMPANY

Sewerage External

-  Foul
-  Surface Water
-  Combined
-  Rising Main
-  Private
-  Treatment Works
-  Pumping Station
-  Special Purpose
-  Unknown End
-  Change, Combined Overflow
-  Outfall, FOUL
-  Lamp Hole, Foul
-  Private Sewer Transfer
-  Lateral Drain
-  Inspection Chamber

Dŵr Cymru Cyfyngedig ('the Company') gives this information as to the position of its underground apparatus by way of general guidance only and on the strict understanding that it is based on the best information available and no warranty as to its correctness is relied upon in the event of excavations or other works made in the vicinity of the Company's apparatus and any onus of locating the apparatus before carrying out any excavations rests entirely on you. The information which is supplied hereby by the Company, is done so in accordance with statutory requirements of sections 198 and 199 of the Water Industry Act 1991 based upon the best information available and in particular, but without prejudice to the generality of the foregoing, it should be noted that the records that are available to the Company may not disclose the existence of a drain sewer or disposal main laid before 1 September 1989, or if they do, the particulars thereof including their position underground may not be accurate. It must be understood that the furnishing of this information is entirely without prejudice to the provision of the New Roads and Street Works Act 1991 and the Company's right to be compensated for any damage to its apparatus.

**EXACT LOCATION OF
ALL APPARATUS TO
BE DETERMINED ON
SITE**

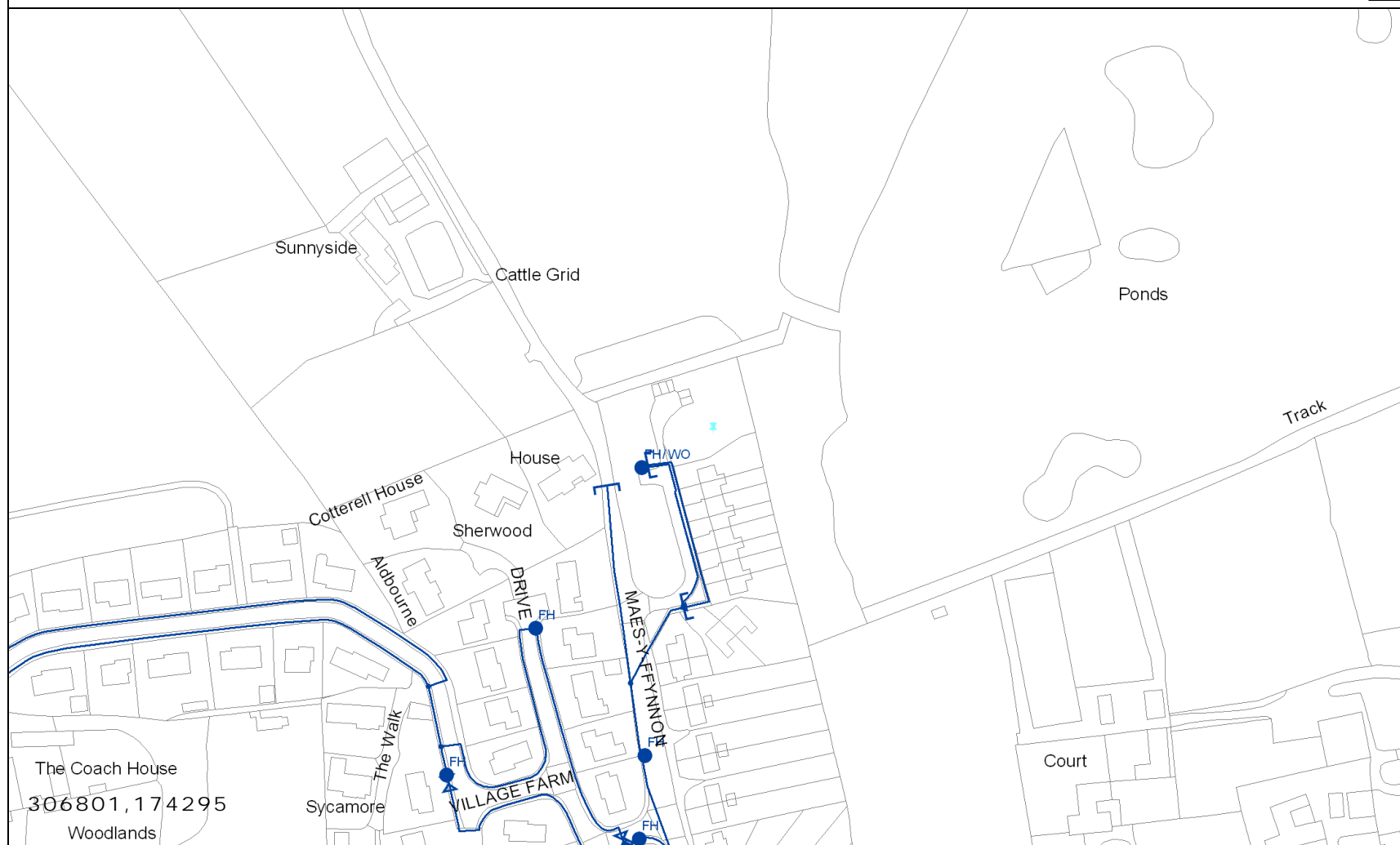
Reproduced from the Ordnance Survey's maps with the permission of the Controller of Her Majesty's Stationary Office. Crown Copyright. Licence No: WU298565.

Whilst every reasonable effort has been taken to correctly record the pipe material of DCWW assets, there is a possibility that in some cases pipe material (other than Asbestos Cement or Pitch Fibre) may be found to be asbestos cement (AC) or Pitch Fibre (PF). It is therefore advisable that the possible presence of AC or PF pipes be anticipated and considered as part of any risk assessment prior to excavation

Maes-Y-Ffynon











Scale: 1:2500



LEGEND

Clean Water

-  Sluice Val
-  Air Val, SINGLE
-  Tap
-  Pressure Reducing Valve
-  Meter
-  BULK Meter
-  FH
-  Cap

Existing Main

NON COMPANY

Sewerage External

-  Foul
-  Surface Water
-  Combined
-  Rising Main
-  Private
-  Treatment Works
-  Pumping Station
-  Special Purpose
-  Unknown End
-  Change, Combined Overflow
-  Outfall, FOUL
-  Lamp Hole, Foul
-  Private Sewer Transfer
-  Lateral Drain
-  Inspection Chamber

Dŵr Cymru Cyfyngedig ('the Company') gives this information as to the position of its underground apparatus by way of general guidance only and on the strict understanding that it is based on the best information available and no warranty as to its correctness is relied upon in the event of excavations or other works made in the vicinity of the Company's apparatus and any onus of locating the apparatus before carrying out any excavations rests entirely on you. The information which is supplied hereby by the Company, is done so in accordance with statutory requirements of sections 198 and 199 of the Water Industry Act 1991 based upon the best information available and in particular, but without prejudice to the generality of the foregoing, it should be noted that the records that are available to the Company may not disclose the existence of a drain sewer or disposal main laid before 1 September 1989, or if they do, the particulars thereof including their position underground may not be accurate. It must be understood that the furnishing of this information is entirely without prejudice to the provision of the New Roads and Street Works Act 1991 and the Company's right to be compensated for any damage to its apparatus.

**EXACT LOCATION OF
ALL APPARATUS TO
BE DETERMINED ON
SITE**

Reproduced from the Ordnance Survey's maps with the permission of the Controller of Her Majesty's Stationary Office. Crown Copyright. Licence No: WU298565.

Whilst every reasonable effort has been taken to correctly record the pipe material of DCWW assets, there is a possibility that in some cases pipe material (other than Asbestos Cement or Pitch Fibre) may be found to be asbestos cement (AC) or Pitch Fibre (PF). It is therefore advisable that the possible presence of AC or PF pipes be anticipated and considered as part of any risk assessment prior to excavation.