















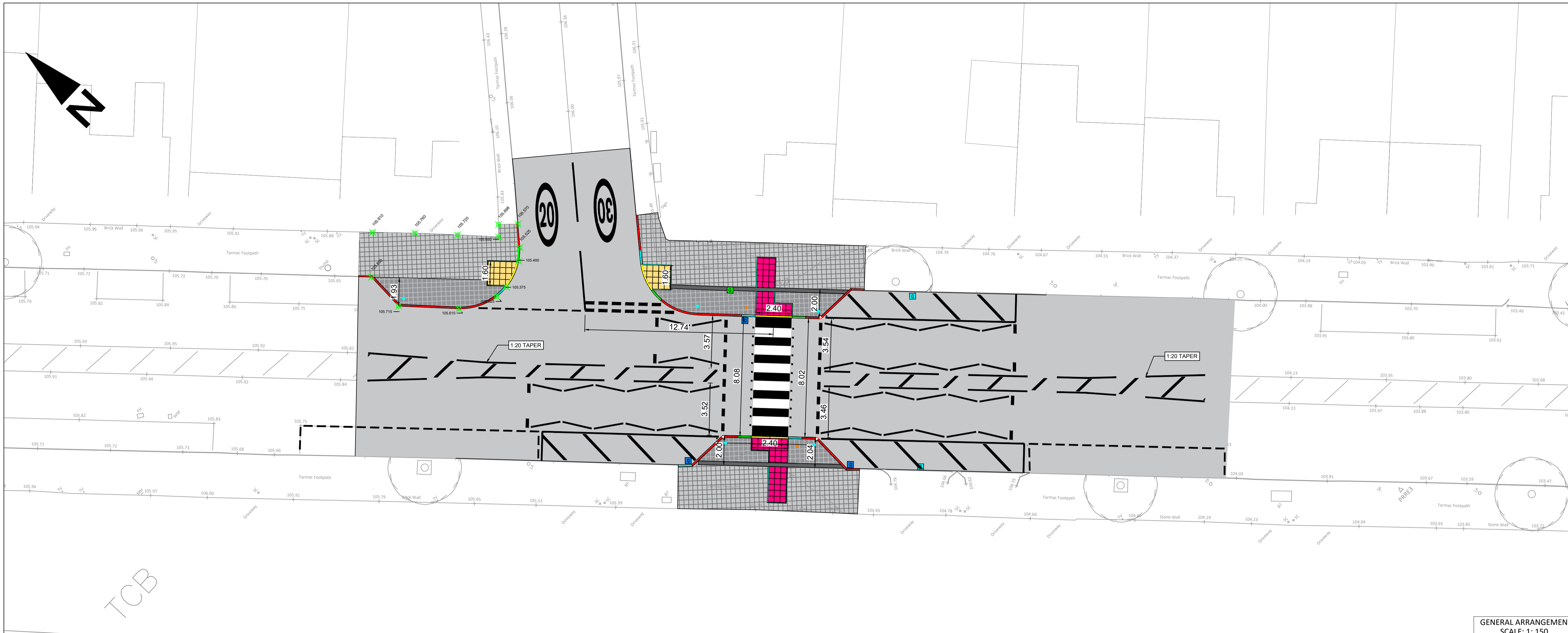


© Crown copyright and database rights 2016 Ordnance Survey 100025302 "You are not permitted to copy, sub-licence, distribute or sell any of this data to third parties in any form."

© Hawfraint y Goron a hawliau cronfa ddata 2016 Arolwg Ordnans 100025302 "Ni chaniateir i chwi gopio, tan-drwyddedu, dosbarthu neu werthu y data yma i unrhyw drydydd barti mewn unrhyw ffurf"

GENERAL ARRANGEMENT KEY

-  FOOTWAY CONSTRUCTION - 150mm THICK SUB-BASE TYPE 1, 50mm THICK AC20 BINDER COURSE, 25mm THICK AC6 SURFACE COURSE
-  FOOTWAY BUILT UPON CARRIAGEWAY - 100mm THICK AC20 BINDER COURSE, 25mm THICK AC6 SURFACE COURSE
-  CARRIAGEWAY RESURFACING - PLANE OUT TO A DEPTH OF 40mm, APPLY TACK COAT, LAY 40MM THICK AC10 SURFACE COURSE
-  400 X 400 X 65mm TACTILE BLISTER PAVING IN RED LAID ON SAND BEDDING 30mm THICK AND 100mm TYPE 2 SUB-BASE
-  400 X 400 X 65mm TACTILE BLISTER PAVING IN BUFF LAID ON SAND BEDDING 30mm THICK AND 100mm TYPE 2 SUB-BASE
-  HB2 KERB (125mm UPSTAND)
-  HB2 TO BN1 DROPPER KERB (LEFT)
-  HB2 TO BN1 DROPPER KERB (RIGHT)
-  BN1 KERB (0-6mm UPSTAND)
-  PROPOSED TYPE EF FLAT TOP EDGING KERB
-  PROPOSED REFLECTIVE GLENWOOD BOLLARD IN COLOUR BROWN
-  PROPOSED BELISHA BEACON
-  PROPOSED D400 ROAD GULLY
-  EXISTING D400 ROAD GULLY
-  PROPOSED PEDESTRIAN GULLY
-  PROPOSED FLUTED CHANNEL



GENERAL ARRANGEMENT SCALE: 1: 150



LOCATION OVERVIEW SCALE: 1: 1000

Drawing Status
CONSTRUCTION ISSUE

Rev	By	Description of Amendment	Revisions	Chk By	Date



ENGINEERING

Client
The Vale of Glamorgan Council

Project
20mph REVIEW
PONTYPRIDD ROAD, BARRY

Drawing Title
PROPOSED ZEBRA CROSSING
GENERAL ARRANGEMENT

Drawn	SI	Scale	AS SHOWN @ A1	Project No.	100-001
Date	10/02/26	File		Finance No.	325409
Checked	SI	Window		Rev	B
Date	10/02/26				

Dyddiad/Date 09/02/26
Gofynnwch am/Ask for Stephen Irish
Rhif ffôn/Telephone 01446 700111
Ffacs/Fax
e-bost/e-mail ConstructandDevSection@
@valeofglamorgan.gov.uk

Cyngor Bro Morgannwg
Yr Alpau, Gwenfô CF5 6AA
The Vale of Glamorgan Council
The Alps, Wenvoe CF5 6AA
www.bromorgannwg.gov.uk
www.valeofglamorgan.gov.uk



Fy Nghyf/My Ref Cyffordd Pontypridd
Road/Peterswell Road

Annwyl Berchennog / Feddiannydd

Parthed: Pontypridd Road – Croesfan Sebra

Annwyl Syr/Fadam,

Bydd Cyngor Bro Morgannwg yn gwneud gwaith i osod croesfan sebra newydd ar Pontypridd Road, gerllaw Rhifau 32 a 59, gan gynnwys adeiladu rhwystrau ymwithiol a chroesfan nas rheolir ar y gyffordd â Peterswell Road. Y bwriad yw dechrau'r gwaith ar 16/02/2026 a rhagwelir y bydd yn cymryd tua 6 wythnos, yn dibynnu ar y tywydd.

Bydd y mesurau arfaethedig hyn yn creu amgylchedd mwy diogel i gerddwyr, yn benodol i ddefnyddwyr ffordd sy'n agored i niwed, a byddant yn gwella mynediad i'r ardal gymunedol.

Yn anffodus, oherwydd natur y gwaith a'r gofynion rheoli traffig, bydd rhywfaint o darfu yn anochel, ond gallwn eich sicrhau y gwneir pob ymdrech i darfu cyn lleied â phosibl.

Os oes gennych unrhyw ymholiadau neu bryderon penodol mewn perthynas â'r gwaith, cysylltwch â mi gan ddefnyddio'r manylion uchod.

Yn gywir

Stephen Irish
Ar ran y Rheolwr Gweithredol – Peirianeg

Date/Dyddiad 09/02/26
Ask for/Gofynwch am Stephen Irish
Telephone/Rhif ffôn 01446 700111
Fax/Ffacs
e-mail/e-bost ConstructandDevSection@
valeofglamorgan.gov.uk

The Vale of Glamorgan Council
The Alps, Wenvoe CF5 6AA

Cyngor Bro Morgannwg
Yr Alpau, Gwenfô CF5 6AA

www.valeofglamorgan.gov.uk
www.bromorgannwg.gov.uk



My Ref/Cyf Pontypridd Road/Peterswell
Road Junction

Dear Owner / Occupier

Re: Pontypridd Road – Zebra Crossing

Dear Sir / Madam,

The Vale of Glamorgan Council will be undertaking works to install a new zebra crossing on Pontypridd Road, adjacent to Nos. 32 and 59, including the construction of buildouts and an uncontrolled crossing at the junction of Peterswell Road. The works are planned to commence on 16/02/2026 and are anticipated to take approximately 6 weeks, dependent on weather conditions.

These proposed measures will deliver a safer pedestrian environment, particularly for vulnerable road users, and will improve accessibility in the community.

Unfortunately, due to the nature of the works and the traffic management required, a certain amount of disruption is unavoidable, however, please be assured that every effort will be made to keep any disruption to a minimum.

Should you have any specific queries or concerns in relation to the proposed works please contact me using the above details.

Yours faithfully

Stephen Irish
For Operational Manager - Engineering