

Name of Committee:	<b>Cabinet</b>
Date of Meeting:	<b>18/02/2019</b>
Relevant Scrutiny Committee:	<b>Environment and Regeneration</b>
Report Title:	Withdrawal of Discretionary Funding for Fare Paying School Transport Services
Purpose of Report:	To seek approval to undertake a consultation on the withdrawal of Council funding for fare paying school transport services that the Local Authority has no absolute statutory duty to provide.
Report Owner:	Cabinet Member for Neighbourhood Services and Transport
Responsible Officer:	Miles Punter - Director of Environment and Housing Services
Elected Member and Officer Consultation:	Accountant - Environment and Housing Services Legal - Committee Reports Director of Learning and Skills Education Equality Co-Ordinator
Policy Framework:	This report is a matter for Executive decision by Cabinet
<p>Executive Summary:</p> <ul style="list-style-type: none"> <li>• This report seeks approval to undertake a public consultation exercise on the proposed withdrawal of funding for fare paying school bus services which are provided at the discretion of the Council.</li> <li>• The withdrawal of this funding will assist in the savings that the Neighbourhood Services and Transport are expected to make in 2019/20 and assist the Council in funding statutory free school transport for pupils who qualify virtue of distance from school and availability of walking routes.</li> <li>• The public consultation will inform a further report that will present public views on this proposal and list any potential alternative solutions that can achieve the desired outcome.</li> </ul>	

## **1. Recommendation**

- 1.1** That this report is referred to Scrutiny Committees (Environment and Regeneration and Corporate Performance and Resources) for consideration.
- 1.2** That Cabinet notes the contents of this report and, subject to prior consideration by Scrutiny Committee (Environment and Regeneration) agrees to undertake a public consultation on the proposed withdrawal of funding for the fare paying school bus service exercise listed in Appendix A.
- 1.3** That Cabinet agree, if the withdrawal of funding does go ahead, to transfer £57,000 from the fare paying school transport budget into the budget held by Learning and Skills which funds free school transport.
- That
- 1.4** That a further report is received by Cabinet following the public consultation exercise, referred to in recommendation 2.

## **2. Reasons for Recommendations**

- 2.1** To ensure the views of the relevant Scrutiny Committees are considered prior to a decision being taken by Cabinet on the future of fare paying school transport services.
- 2.2** To contribute to the savings that Neighbourhood Services and Transport is expected to achieve in the financial year 2019/20.
- 2.3** To continue to provide statutory free school transport to those pupils who qualify on distance/unavailable walking route grounds who are currently allocated to a fare paying school transport service in accordance with statutory requirements.
- 2.4** To advise of the results following the public consultation and determine the next steps.

## **3. Background**

- 3.1** Fare Paying school bus services are provided at the discretion of the Local Authority and there is no absolute statutory obligation on the Council to do so.
- 3.2** In 2018/19 financial year the Council has a budget of £242,191 which is used to fund fare paying school transport services. Currently the forecast spend for this financial year is £238,254, slightly less than the allocated budget.
- 3.3** Fare paying school services are provided in order to cater for pupils who live less than the eligible qualifying distance for free school transport and these services are historic in nature. The qualifying distances for free school transport are set by Welsh Government with free school transport offered to primary aged pupils



who live two miles or more from their catchment/local area school and secondary aged pupils who live three miles or more from their catchment/local school.

- 3.4** Surveys undertaken in the 2017/18 academic year (provided in map format at Appendix C to this report) illustrated a total of 324 pupils who pay to use these fare paying school services as they do not qualify for free school transport. An additional 81 pupils have been given passes to use these buses free of charge as they qualify for free school transport. These services have a collective total of 724 seats available for pupils. The survey results show 55% of the seats available are used, 44% by fare paying passengers, and 11% by those pupils allocated passes. It should be noted that these surveys present a snap shot in time and numbers on these services can vary from day to day, term to term, season to season and year to year.
- 3.5** The P135 service (St Andrews Church in Wales Primary School - Barry) was not included in these surveys as all pupils on this route qualify for free school transport following a reassessment of the walk to school route.
- 3.6** The majority of the fare paying school bus services serve schools in Barry and Penarth with a few serving rural areas of the Vale. The bus services provided are to assist the reduction of congestion at the school gate and encourage public transport use. The services operate generally within the qualifying distance required to gain free school transport (e.g.: they operate for pupils who live 2.9 miles from their secondary catchment school).
- 3.7** Fares for these fare paying services are currently set at £1 single, £2 return and £100 for a termly ticket. All revenue is kept by the operator who provides a reduced daily cost to the Council based on envisaged earnings.
- 3.8** The Vale of Glamorgan's Corporate Plan seeks to encourage an Active and Healthy Vale. The creation of Active Travel routes to and from schools, particularly for those pupils who do not qualify for free school transport as they do not meet the required distance criteria, have made it easier for pupils to walk and cycle to school which reflects the Welsh Government Wellbeing of Future Generations Act 2015.
- 3.9** Appendix B to this report shows the current timetables for all of the fare paying services that the Council currently subsidises, the detail for which is outlined below.
- 3.10** The 351 bus service runs from Eglwys Brewis to St Athan Primary School and is contracted to Peyton Travel. The service does not cater for any pupils who qualify for free school transport.
- 3.11** The P122 bus service runs from Treoes to Llangan Primary School and is contracted to Peyton Travel. The operator runs a 40 seat vehicle on the service

that caters for 15 pupils who qualify for free school transport and has capacity for an additional 25 fare payers.

- 3.12** The P125 bus service runs through Barry and serves both Ysgol Sant Curig and Ysgol Sant Baruc and is contracted to Watts Coaches. The operator runs a 53 seat vehicle on the service that caters for 1 pupil who is eligible for free school transport and has capacity for 52 additional fare payers.
- 3.13** The P132 bus services runs through Dinas Powys and Llandough and serves Ysgol Pen Y Garth Primary school. The service is contracted to Watts Coaches. The operator runs a 53 seat vehicle on the service that caters for 1 pupil who is eligible for free school transport and has capacity for 52 additional fare payers.
- 3.14** The P139 bus service runs from Sully through to Ysgol Pen Y Garth and is contracted to Watts Coaches. The operator runs a 70 seat vehicle on the service that caters for 24 pupils who qualify for free school transport and has capacity for an additional 46 fare paying pupils.
- 3.15** The P133 bus service runs through Dinas Powys, Sully and Penarth and serves St Joseph's Roman Catholic Primary School. The service is contracted to New Adventure Travel. The operator runs a 40 seat vehicle on the service that caters for 7 pupils who are eligible for free school transport and has capacity to cater for an additional 33 fare paying passengers.
- 3.16** The P135 bus service than runs from Barry to St Andrews Church in Wales Primary School is contracted to New Adventure Travel. The operator runs a 63 seat vehicle on the service that caters for 49 pupils who qualify for free school transport and has additional capacity for 14 fare payers.
- 3.17** The P138 bus service runs from MOD, St Athan West Camp to St Illtyds Roman Catholic Primary School and is contracted to Watts Coaches. The service does not cater for any pupils who qualify for free school transport.
- 3.18** The P97 bus service runs to Llansannor Church in Wales Primary School from Cowbridge and Ystradowen and is contracted to Watts Coaches. The operator runs a 70 seat vehicle on the service that caters for 31 pupils who qualify for free school transport and has additional capacity for 39 fare payers.
- 3.19** The S10 bus service runs to Pencoedtre High School, Whitmore High School and Ysgol Bro Morgannwg from the Barry area. It is contracted to Watts Coaches. The operator runs an 83 seat vehicle on the service and solely caters for fare paying passengers.
- 3.20** The S14 bus service runs to Pencoedtre High School and Whitmore High School from the Barry area and is contracted to Watts Coaches. The operator runs an 83 seat vehicle on the service that caters for 7 pupils who qualify for free school transport and has additional capacity for 76 fare payers.

- 3.21** The S2 bus service runs to Whitmore High School and Ysgol Bro Morgannwg from Barry Island and is contracted to Watts Coaches. The operator runs a 70 seat vehicle on the service catering for 16 pupils who qualify for free school transport and has additional capacity for 54 fare paying passengers.
- 3.22** The S49 bus service runs to St Richard Gwyn Roman Catholic High School from the Barry area and is contracted to Caring Coaches. The operator runs a 70 seat vehicle on the service catering solely for fare paying passengers. It should be noted that on the morning service demand is extremely high and the operator, at no extra charge to the Council, runs an additional bus to cater for this demand.
- 3.23** The S51 bus service runs to St Richard Gwyn Roman Catholic High School from Llandough, Cogan, Penarth and Sully and is contracted to Caring Coaches. The operator runs a 53 seat vehicle on the service catering for 34 pupils who qualify for free school transport with additional capacity for 19 fare payers.
- 3.24** The S53 bus service runs to St Richard Gwyn Roman Catholic High School from Penarth and Dinas Powys and is contracted to Watts Coaches. The operator runs a 49 seat vehicle on the service catering for 13 pupils who qualify for free school transport and has additional capacity for 36 fare paying pupils.
- 3.25** In April/May of 2019 all school transport services are being re-tendered with new contracts being put in place with a start date of 1st September 2019. With this in mind this is an ideal time to reconsider these discretionary fare paying school transport services, with a view to withdrawing them with effect from 31st July, 2019.

#### **4. Key Issues for Consideration**

- 4.1** As at December 2018 the following buses are regarded as fare paying, although they serve pupils who qualify for free school transport, and who will still require, and be eligible for free school transport if the fare paying services are withdrawn:

P122 - Llangan Primary (Treoes) - 15 pupils  
P125 - Ysgol Sant Curig and Ysgol Sant Baruc (Barry) - 1 pupil  
P132 - Ysgol Pen Y Garth (Dinas Powys) - 1 pupil  
P139 - Ysgol Pen Y Garth (Barry/Sully/Penarth) - 24 pupils  
P133 - St Joseph's Primary (Sully/Penarth) - 7 pupils  
P135 - St Andrews Primary (Barry) - 49 pupils  
P97 - Llansannor Primary (Cowbridge/Aberthin/Ystradowen) - 31 pupils  
S14 - Pencoedtre High School (Barry) - 7 pupils  
S2 - Pencoedtre High School & Whitmore High School (Barry) - 16 pupils  
S51 - St Richard Gwyn (Llandough/Penarth) - 34 pupils  
S53 - St Richard Gwyn (Penarth) - 13 pupils

- 4.2** Due to the above fare paying services catering for pupils who qualify for free school transport the payments for these services are split between the Transport and Education budgets, with the splits worked out by the percentage of pupils entitled to free transport and seats available for fare payers.
- 4.3** Some of the costs for the above services, however, have not been split since the introduction of qualifiers and are being solely funded by the local bus budget. These services being the S14 and S2.
- 4.4** In addition a number of these services are linked to other school transport services and operators provided a reduced price on the basis that they could use one bus to carry out two services.
- 4.5** The full cost implications of no longer funding the fare paying element of these services and having to run additional services, (i.e: for those pupils who qualify for free school transport and who currently use the fare paying bus services), funded by the Education budget will not be known until the tender exercise has been undertaken. However, an approximate increase of £300 per day is expected. This, however, could be reduced if existing operators take the decision to continue to operate any of these services, without financial support from the authority, and by increasing fares, with the authority purchasing passes from the operator direct for the pupils in question.
- 4.6** The £57,000 required to fund entitled pupils transport needs to be taken into account and transferred into the Education budget.
- 4.7** Preliminary discussions have already been held with existing operators and the following services are considered likely to be commercially viable with an increase in fares (probably from £1 and £2 to £2 and £3 for a single and return journey):
- S10 - Pencoedtre High School, Whitmore High School and Ysgol Bro Morgannwg  
S14 - Pencoedtre High School and Whitmore High School  
S49 - St Richard Gwyn RC High School
- 4.8** However, it should be noted that these current operators do have concerns over increasing fares and the reduction in passenger numbers this will cause, which ultimately will decide if the service can run long term on a commercial basis.
- 4.9** All other services were not considered by current operators to be commercially viable.
- 4.10** As part of the consultation process Head teachers and governing bodies of the schools concerned as well as Welsh Government will be fully briefed on this proposal.

- 4.11** An Equalities Impact Assessment (EIA) for this proposal has been undertaken and a number of protected characteristics could be affected by this proposal, namely age with these being school bus services, disabilities as these buses could be used by concessionary bus pass holders and Religion/beliefs and Welsh as a number of schools served by these fare paying school services are Roman Catholic and Welsh medium.

## **5. How do proposals evidence the Five Ways of Working and contribute to our Well-being Objectives?**

- 5.1** The Well-being of Future Generations (Wales) Act 2015 ('the 2015 Act') sets out new ways of working – of planning and making decisions – for local authorities and other public bodies it lists. The aim is that, by improving these things, the overall well-being of Wales will be better improved by the things public bodies collectively do. The 2015 Act and the statutory guidance makes it clear that local authorities must, in the course of their corporate planning and their delivery against those plans:

balance short term needs against the ability to meet long term needs;  
think about the impact their objectives have on other organisations' objectives, and on the well-being of Wales, in an integrated way;  
involve in those processes people who reflect the diversity of the population they serve;  
work together collaboratively with other organisations to better meet each other's objectives; and  
deploy their resources to prevent problems from getting worse or from occurring in the first place.

- 5.2** The Vale of Glamorgan's Corporate Plan seeks to encourage an Active and Healthy Vale which seeks to encourage active travel for all residents long term.
- 5.3** Encouraging Active Travel with less reliance on regular transport will improve health and well-being and lessen the burden on medical services.
- 5.4** Undertaking a public consultation on this proposal will allow involvement from all interested parties and can present an opportunity for collaboration on potential solutions, i.e. use of commercial bus services to cater for the potential loss of support for stand-alone fare paying school bus services.
- 5.5** This proposal fits in with the following Council Well-being objectives:
- Well-being Outcome 2: An Environmentally Responsible and Prosperous Vale
- Objective 4: Promoting sustainable development and protecting our environment.
- Well-being Outcome 4: An Active and Healthy Vale
- Objective 7: Encouraging and promoting active and healthy lifestyles.

## **6. Resources and Legal Considerations**

### **Financial**

- 6.1** It has been assumed that an additional £300 per day (£57,000 per academic year) will be required to provide transport for pupils who qualify for free school transport and who have been allocated to fare paying school services. This would need to be funded from the Education school transport budget, although, it could be reduced if operators run some of these services on a commercial basis.
- 6.2** The £57,000 should be transferred into the Education budget to ensure eligible pupils continue to be provided with free school transport.
- 6.3** However, as all school transport services are to be tendered in 2019 with a potential increased contract period of 10 years (initial 5 year contract with an annual agreement to extend up to an additional 5 years), the tender prices received, with operators given longer term contracts, could be slightly cheaper than the current prices.

### **Employment**

- 6.4** There are no employment implications in this report

### **Legal (Including Equalities)**

- 6.5** 'The Education Act 1996 (as amended) sets out the law in Wales for the attendance of pupils at school. The Learner Travel (Wales) Measure 2008 (as amended) ('the Measure') sets out the legal framework specifically related to travel and transport provision for learners travelling from home to school in Wales. The Statutory guidance published by Welsh Ministers pursuant to section 15 of the Learner Travel (Wales) Measure 2008 ('the Guidance') can be found via the following link;  
<https://beta.gov.wales/learner-travel-statutory-provision-and-operational-guidance>
- 6.6** The statutory guidance recommends that in assessing the travel needs of learners, a local authority should consider; who the learners are in their area, where learners currently attend or are due to attend school, which learners they are under a duty to provide with transport under section 3 and 4 of 'the Measure', which learners they want to provide with travel on a discretionary basis under section 6 of 'the Measure', what other arrangements already exist /will exist for those for whom they do not provide transport.
- 6.7** A Local Authority is also required to have regard to the needs of disabled learners and learners with learning difficulties, any particular needs learners who

are 'looked after' or formerly 'looked after' by the local authority, the age of the learner, the nature of the route that the learner is expected to take between home and the places where they receive education or training. In assessing the travel needs of learners a local authority must take into account the fact that the travel arrangements they make in light of the assessment must not cause unreasonable levels of stress, take an unreasonable amount of time or be unsafe.

- 6.8** Section 2 of 'the Measure' places a duty on a local authority to assess the travel needs of learners under the age of 19. This includes those learners who have reached 19 but started a course before 19 and continue to attend that course who receive education or training and who are ordinarily resident in the local authority area.
- 6.9** Section 3 of 'the Measure' places a legal duty on a local authority to assess the travel needs of its learners. In addition a Local Authority must; provide free home to school transport for learners of compulsory school age who attend primary school who live 2 miles or further from their nearest suitable maintained school, pupil referral unit, or non-maintained special school; provide free home to school transport for learners of compulsory school age who attend secondary school who live 3 miles or further from their nearest school; learners of compulsory school age and who are in receipt of a statement of special education needs, which names an independent school, then should that school be 2 or more miles from the learners home in the case of a primary school learner, or 3 or more miles in the case of a secondary school learner, a local authority will have to provide free transport; assess and meet the needs of 'looked after' children; promote access to welsh medium education and promote sustainable modes of transport.
- 6.10** Section 4 of the Measure sets out the circumstances in which a Local Authority has a duty to make other travel arrangements' for those pupils who do not qualify for free school transport. Section 4(1)(c) of 'the Measure' places a duty on a Local Authority to make other travel arrangements for children of compulsory school age if; "the Local Authority consider that travel arrangements are necessary to facilitate the attendance of the child each day at the relevant place where the child receives education or training".
- 6.11** Assessing the travel needs of learners does not mean providing free transport. Learners will only qualify for free transport provision if they meet the entitlement criteria outlined above.
- 6.12** Where learners are not entitled to free transport, a local authority has a power to provide school transport on a discretionary basis under section 6 of 'the Measure'.
- 6.13** Section 6(3) of the Measure states that a local authority may charge pupils of compulsory school age for travel arrangements made under Section 6, but any

charge must be in accordance with Sections 455 and 456 of the Education Act 1996 ("the 1996 Act").

- 6.14** A number of the fare paying school services serve pupils attending Welsh medium schools. The Council has a duty under Section 10 of the Learner Travel (Wales) Measure 2008 ('the Measure') to 'Promote access to education and training through the medium of the Welsh language'. Powers exist under section 6 of 'the Measure' to provide discretionary transport arrangements for learners not attending their nearest suitable school because of language preference.

## **7. Background Papers**

None.



Contract Name	Contract Type	Contract Start	Contract End	Operator Name	Service Description
351	Mainstream (Fare Paying)	01/09/2016	31/07/2019	Peyton Travel Ltd	St Athan Primary School (Eglwys Brewis)
P122	Mainstream (Fare Paying)	01/09/2016	31/07/2019	Peyton Travel Ltd	Llangan Primary School (Treoes)
P125	Mainstream (Fare Paying)	01/09/2016	31/07/2019	Watts Coaches Ltd	Ysgol St Curig & Ysgol St Baruc (Barry)
P132	Mainstream (Fare Paying)	01/09/2016	31/07/2019	Watts Coaches Ltd	Ysgol Pen Y Garth (Dinas Powys)
P133	Mainstream (Fare Paying)	01/09/2016	31/07/2019	New Adventure Travel Ltd	St Josephs R/C Primary School (Dinas Powys , Sully, Penarth)
P135	Mainstream (Fare Paying)	01/09/2016	31/07/2019	New Adventure Travel Ltd	St Andrews Major C/W Primary School (Barry)
P138	Mainstream (Fare Paying)	01/09/2016	31/07/2019	Watts Coaches Ltd	St Illtyd R/C Primary School (MOD St Athan, West Camp)
P139	Mainstream (Fare Paying)	01/09/2016	31/07/2019	Watts Coaches Ltd	Ysgol Pen Y Garth (Sully & Penarth)
P97	Mainstream (Fare Paying)	01/09/2016	31/07/2019	Watts Coaches Ltd	Llansannor C/W Primary School (Cowbridge/Aberthin/Ystradowen)
S10	Mainstream (Fare Paying)	01/09/2016	31/07/2019	Watts Coaches Ltd	Pencoedtre & Whitmore High School/Ysgol Bro Morgannwg (Barry)
S14	Mainstream (Fare Paying)	01/09/2016	31/07/2019	Watts Coaches Ltd	Pencoedtre & Whitmore High School (Barry)
S2	Mainstream (Fare Paying)	01/09/2016	31/07/2019	Watts Coaches Ltd	Whitmore High School & Ysgol Bro Morgannwg (Barry Island, Barry)
S49	Mainstream (Fare Paying)	01/09/2016	31/07/2019	Caring Coaches	St Richard Gwyn R/C Secondary School (Barry)
S51	Mainstream (Fare Paying)	01/09/2016	31/07/2019	Caring Coaches	St Richard Gwyn R/C Secondary School (Llandough/Cogan/Penarth/Sully)
S53	Mainstream (Fare Paying)	01/09/2016	31/07/2019	Watts Coaches Ltd	St Richard Gwyn R/C Secondary School (Penarth/Dinas Powys)

# The Vale of Glamorgan Council



## PROVISION OF SCHOOL TRANSPORT SERVICE UNDER EDUCATION ACTS 1944 & 1996 AND THE LEARNER TRAVEL (WALES) MEASURE 2008

**SERVICE NO:** 351

**TERMINAL POINTS:** Eglwys Brewis to St Athan Primary School

### ROUTE:

#### First Journey

Pinewood Square, Eglwys Brewis Road, Cowbridge Road, Rectory Road, Rectory Drive, Rock Road, St Athan Primary School

#### Second Journey

Ringwood Crescent, Flemingston Road, Cowbridge Road, Rectory Road, Rectory Drive, Rock Road, St Athan Primary School

### TIMETABLE:

#### SCHOOL DAYS ONLY

Eglwys Brewis,	0830	St Athan Primary	1520	1540
Pinewood Square		School		
Ringwood Crescent	0845	Ringwood Crescent	1530	1550
St Athan Primary	0840	Eglwys Brewis,	1535	1555
School	0850	Pinewood Square		

The service will only observe bus stops approved by the Council.

**Fare table:** The following details are the Maximum fare levels to be charged

Single Fare: £1, Return Fare: £2

Termly Pass - £100 per term

### VEHICLE TYPE:

One vehicle to seat 53

- *It is the responsibility of the operator to satisfy himself that the vehicle offered is suitable for the route specified*

### OTHER REQUIREMENTS:

Service number and destination should be clearly displayed at the front of the vehicle. The operator will be required to check that all pupils are in possession of a valid school pass/season ticket.

It is the duty of the bus operator to provide two on bus escorts for this route.

Where three point seatbelts are provided, they MUST be adjustable.

On bus escort required.

Please note this service can be linked with S40

### CONTACT DETAILS:

Vale of Glamorgan Council – 01446 704772

School - St Athan Primary – 01446 751480

Operator – Peyton Travel – 01656 661221

# Cyngor Bro Morgannwg



DARPARU GWASANAETH CLUDIANT YSGOL  
DAN DDEDDFAU ADDYSG 1944 AC 1996  
A MESUR TEITHIO GAN DDYSGWYR (CYMRU) 2008

**RHIF GWASANAETH:** 351

**PWYNTIAU TERFYN:** Eglwys Brewis to St Athan Primary School

## **LLWYBR:**

### **Taith cyntaf**

Pinewood Square, Eglwys Brewis Road, Cowbridge Road, Rectory Road, Rectory Drive, Rock Road, St Athan Primary School

### **Ail daith**

Ringwood Crescent, Flemingston Road, Cowbridge Road, Rectory Road, Rectory Drive, Rock Road, St Athan Primary School

## **AMSERLEN:**

### **DYDDIAU YSGOL YN UNIG**

Eglwys Brewis, Pinewood Square	0830	St Athan Primary School	1505
Ringwood Crescent		Ringwood Crescent	1510
St Athan Primary School	0840	Eglwys Brewis, Pinewood Square	1515

Dim ond arosfannau bysus sydd wedi'u cymeradwyo gan y Cyngor y bydd y gwasanaeth yn eu defnyddio.

## **TOCYNNAU TEITHIO:**

Tocynnau sengl £1

Tocyn dwyffordd £2

Tocyn bws bob tymor- £100 y tymor

## **MATH Y CERBYD:**

Un cerbyd gyda lle ar gyfer hyd at 53 o bobl

Bydd y gweithredwr yn cyflenwi CCTV ar y gwasanaeth

***Cyfrifoldeb y gweithredwr yw sicrhau ei fod yn fodlon bod y cerbyd yn addas ar gyfer y llwybr penodol***

## **GOFYNION ERAILL:**

Dylai rhif y gwasanaeth a'r cyrchfan gael eu harddangos ar flaen y cerbyd. Bydd angen i'r gweithredwr sicrhau bod gan bob disgybl docyn tymor/ysgol dilyn.

Noder y gall y gwasanaeth hwn fod yn gysylltiedig â S40

## **MANYLION CYSWLLT:**

Cyngor Bro Morgannwg - 01446 700111

Ysgol – St Athan Primary – 01446 751480

Gweithredwr – Peyton Travel – 01656 661221



**PROVISION OF SCHOOL TRANSPORT SERVICE  
UNDER EDUCATION ACTS 1944 & 1996 AND THE LEARNER TRAVEL  
(WALES) MEASURE 2008**

**SERVICE NO:** P97

**TERMINAL POINTS:** Cowbridge Town Hall, Aberthin, Ystradowen  
to Llansannor & Llanharry Church in Wales  
Primary School

**ROUTE:**

Cowbridge Town Hall, High Street, Eastgate, Aberthin Road, A4222, Ystradowen, Brynsadler, unclassified roads to Llanharry, Llansannor and Llanharry Church in Wales Primary School

**TIMETABLE:**

**SCHOOL DAYS ONLY**

Cowbridge Town Hall	0830	Llansannor & Llanharry C/W	1545
Aberthin	0835	School	
Maendy	0837	Ystradowen	1550
Ystradowen	0840	Maendy	1555
Llansannor & Llanharry C/W	0850	Aberthin	1600
School		Cowbridge Town Hall	1605

The service will observe all recognised bus stops along the line of route.

**VEHICLE TYPE:**

One single deck vehicle to seat 31  
Operator is to supply CCTV for this service

- *It is the responsibility of the operator to satisfy himself that the vehicle offered is suitable for the route specified*

**OTHER REQUIREMENTS:**

The operator will be required to check that all pupils are in possession of a valid school pass/season ticket.

- It is the duty of the bus operator to provide a bus escort for this route
- Where three point seats belts are provided, they MUST be adjustable
- This service can be linked with the Cowbridge Comprehensive Service S31 69 seater

**Contact Details:**

Vale of Glamorgan Council – 01446 700111  
Llansannor and Llanharry Church in Wales Primary School – 01443 223545  
Operator – Watts Coaches – 01446 781277

**DARPARU GWASANAETH CLUDIANT YSGOL  
DAN DDEDDFAU ADDYSG 1944 AC 1996  
A MESUR TEITHIO GAN DDYSGWYR (CYMRU) 2008**

**RHIF GWASANAETH:** P97

**PWYNTIAU TERFYN:** Cowbridge Town Hall, Aberthin, Ystradowen  
to Llansannor & Llanharry Church in Wales  
Primary School

**LLWYBR:**

Cowbridge Town Hall, High Street, Eastgate, Aberthin Road, A4222, Ystradowen, Brynsadler, unclassified roads to Llanharry, Llansannor and Llanharry Church in Wales Primary School

**AMSERLEN:**

**DYDDIAU YSGOL YN UNIG**

Cowbridge Town Hall	0830	Llansannor & Llanharry C/W	1545
Aberthin	0835	School	
Maendy	0837	Ystradowen	1550
Ystradowen	0840	Maendy	1555
Llansannor & Llanharry C/W	0850	Aberthin	1600
School		Cowbridge Town Hall	1605

Dim ond arosfannau bysus sydd wedi'u cymeradwyo gan y Cyngor y bydd y gwasanaeth yn eu defnyddio.

**MATH Y CERBYD:**

Un cerbyd gyda lle ar gyfer hyd at 31 o bobl

Bydd y gweithredwr yn cyflenwi CCTV ar y gwasanaeth

- *Cyfrifoldeb y gweithredwr yw sicrhau ei fod yn fodlon bod y cerbyd yn addas ar gyfer y llwybr penodol*

**GOFYNION ERAILL:**

Dylai rhif y gwasanaeth a'r cyrchfan gael eu harddangos ar flaen y cerbyd. Bydd angen i'r gweithredwr sicrhau bod gan bob disgybl docyn tymor/ysgol dilys.

**MANYLION CYSWLLT:**

Cyngor Bro Morgannwg - 01446 700111

Ysgol – 01443 223545

Gweithredwr – Watts Coaches – 01446 781277

# The Vale of Glamorgan Council



## PROVISION OF SCHOOL TRANSPORT SERVICE UNDER EDUCATION ACTS 1944 & 1996 AND THE LEARNER TRAVEL (WALES) MEASURE 2008

**SERVICE NO:** P122 AM

**TERMINAL POINTS:** Treoes to Llangan Primary School

### ROUTE:

Treoes, unclassified roads via Llangan, Fferm Goch, Marley Tiles, Ruthin (to turn), Llangan Primary School.  
(This vehicle is to turn at unsatisfactory layby to drop pupils on the northbound layby adjacent to the school)

### TIMETABLE:

#### SCHOOL DAYS ONLY

Treoes (Glan Y Nant)	0830
Nant Canna	0835
Llangan Village	0845
Llangan Primary School	0850

The service will observe all recognised bus stops along the line of route.

### FARETABLE:

These are the maximum fare levels to be charged  
Single Fare £1, Return Fare – £2  
Termly Pass - £100 per term

### VEHICLE TYPE:

One single deck vehicle to seat 33  
Operator is to supply CCTV on this service

***It is the responsibility of the operator to satisfy himself that the vehicle offered is suitable for the route specified***

### OTHER REQUIREMENTS:

The operator will be required to check that all pupils are in possession of a valid school pass/season ticket.

It is the duty of the bus operator to provide a bus escort for this route.

Where three point seat belts are provided, they **MUST** be adjustable.

### CONTACT DETAILS:

Vale of Glamorgan Council – 01446 700111  
Llangan School – 01446 772403  
Operator – Peyton Travel – 01656 661221

# Cyngor Bro Morgannwg



DARPARU GWASANAETH CLUDIANT YSGOL  
DAN DDEDDFAU ADDYSG 1944 AC 1996  
A MESUR TEITHIO GAN DDYSGWYR (CYMRU) 2008

**RHIF GWASANAETH:** P122 AM

**PWYNTIAU TERFYN:** Treoes to Llangan Primary School

## LLWYBR:

Treoes, unclassified roads via Llangan, Fferm Goch, Marley Tiles, Ruthin (to turn), Llangan Primary School.  
(This vehicle is to turn at unsatisfactory layby to drop pupils on the northbound layby adjacent to the school)

## AMSERLEN:

DYDDIAU YSGOL YN UNIG

Treoes (Glan Y Nant)	0830
Nant Canna	0835
Llangan Village	0845
Llangan Primary School	0850

Dim ond arosfannau bysus sydd wedi'u cymeradwyo gan y Cyngor y bydd y gwasanaeth yn eu defnyddio.

## TOCYNNAU TEITHIO:

Tocynnau sengl £1  
Tocyn dwyffordd £2  
Tocyn bws bob tymor- £100 y tymor

## MATH Y CERBYD:

Un cerbyd gyda lle ar gyfer hyd at 33 o bobl  
Bydd y gweithredwr yn cyflenwi CCTV ar y gwasanaeth

- *Cyfrifoldeb y gweithredwr yw sicrhau ei fod yn fodlon bod y cerbyd yn addas ar gyfer y llwybr penodol*

## GOFYNION ERAILL:

Dylai rhif y gwasanaeth a'r cyrchfan gael eu harddangos ar flaen y cerbyd. Bydd angen i'r gweithredwr sicrhau bod gan bob disgybl docyn tymor/ysgol dilsys.

## MANYLION CYSWLLT:

Cyngor Bro Morgannwg - 01446 700111  
Llangan School – 01446 772403  
Gweithredwr – Peyton Travel – 01656 661221



# The Vale of Glamorgan Council



## PROVISION OF SCHOOL TRANSPORT SERVICE UNDER EDUCATION ACTS 1944 & 1996 AND THE LEARNER TRAVEL (WALES) MEASURE 2008

**SERVICE NO:** P125

**TERMINAL POINTS:** Colcot Arms via Barry to Ysgol Sant Baruc & Ysgol Sant Curig

### ROUTE:

**AM:** Colcot Road, Winston Road, Merthyr Dyfan Road, Skomer Road, Pencoedtre Road, Bridge Street, Cowbridge Street, Coldbrook Road East, Langlands Road, Palmerton Road, Cardiff Road, Weston Square, Gladstone Road, Morel Street, Jewel Street, George Street, Dock View Road, Broad Street, Trinity Street, St Pauls Avenue to school bus stop outside Ysgol Sant Baruc, St Paul's Avenue, Buttrills Road, Barry Road, Jenner Road, College Road to school bus stop outside Ysgol Sant Curig.

**PM:** School bus stop outside Ysgol Sant Baruc, St Paul's Avenue, Buttrills Road, Barry Road, Jenner Road, College Road to school bus stop outside Ysgol Sant Curig, College Road, St Paul's Avenue, around the roundabout to Gladstone Road (past Memorial Hall) to Broad Street, Dock View Road Jewel Street, George Street, and continue from there as per the AM journey above in reverse order.

### TIMETABLE:

#### SCHOOL DAYS ONLY

Colcot Arms	0820	Ysgol Sant Baruc (St Paul's Avenue)	1530
Winston Square	0822	Ysgol Sant Curig (College Road)	1537
Skomer Road	0825	Morel Street	1542
Pencoedtre Road	0827	Barry Police Station (Gladstone Road)	1545
Coldbrook Road East	0829	Weston Square	1548
Langlands Road	0830	Langlands Road	1551
Weston Square	0834	Coldbrook Road East	1554
Barry Police Station (Gladstone Road)	0836	Pencoedtre Road	1557
Morel Street	0840	Skomer Road	1600
Ysgol Sant Baruc (St Paul's Avenue)	0845	Winston Square	1603
Ysgol Sant Curig (College Road)	0850	Colcot Arms	1606

The service will observe all recognised bus stops along the line of route.

### FARETABLE: The following details the maximum fare levels to be charged

Single Fare £1

Return Fare £2

The operator must also make available season tickets valid for each academic term; cost £100.

### VEHICLE TYPE:

One single deck vehicle to seat 40

- *It is the responsibility of the operator to satisfy himself that the vehicle offered is suitable for the route specified*

### OTHER REQUIREMENTS:

The operator will be required to check that all pupils are in possession of a valid school pass/season ticket.

It is the duty of the bus operator to provide a bus escort for this route.

Where three point seats belts are provided, they **MUST** be adjustable.

\*\* This services can be linked with S3 (but would require a 53 seater vehicle)

### CONTACT DETAILS:

Vale of Glamorgan Council – 01446 700111

Ysgol Sant Baruc – 01446 735595

Ysgol Sant Curig – 01446 744222

Operator – Watts Coaches – 01446 781277

# Cyngor Bro Morgannwg



## DARPARU GWASANAETH CLUDIANT YSGOL DAN DDEDDFAU ADDYSG 1944 AC 1996 A MESUR TEITHIO GAN DDYSGWYR (CYMRU) 2008

**RHIF GWASANAETH:** P125

**PWYNTIAU TERFYN:** Colcot Arms via Barry to Ysgol Sant Baruc & Ysgol Sant Curig

### LLWYBR:

**AM:** Colcot Road, Winston Road, Merthyr Dyfan Road, Skomer Road, Pencoedtre Road, Bridge Street, Cowbridge Street, Coldbrook Road East, Langlands Road, Palmerton Road, Cardiff Road, Weston Square, Gladstone Road, Morel Street, Jewel Street, George Street, Dock View Road, Broad Street, Trinity Street, St Pauls Avenue to school bus stop outside Ysgol Sant Baruc, St Paul's Avenue, Buttrills Road, Barry Road, Jenner Road, College Road to school bus stop outside Ysgol Sant Curig.

**PM:** School bus stop outside Ysgol Sant Baruc, St Paul's Avenue, Buttrills Road, Barry Road, Jenner Road, College Road to school bus stop outside Ysgol Sant Curig, College Road, St Paul's Avenue, around the roundabout to Gladstone Road (past Memorial Hall) to Broad Street, Dock View Road, Jewel Street, George Street, and continue from there as per the AM journey above in reverse order.

### AMSERLEN:

#### DYDDIAU YSGOL YN UNIG

Colcot Arms	0820	Ysgol Sant Baruc (St Paul's Avenue)	1530
Winston Square	0822	Ysgol Sant Curig (College Road)	1537
Skomer Road	0825	Morel Street	1542
Pencoedtre Road	0827	Barry Police Station (Gladstone Road)	1545
Coldbrook Road East	0829	Weston Square	1548
Langlands Road	0830	Langlands Road	1551
Weston Square	0834	Coldbrook Road East	1554
Barry Police Station (Gladstone Road)	0836	Pencoedtre Road	1557
Morel Street	0840	Skomer Road	1600
Ysgol Sant Baruc (St Paul's Avenue)	0845	Winston Square	1603
Ysgol Sant Curig (College Road)	0850	Colcot Arms	1606

Dim ond arosfannau bysus sydd wedi'u cymeradwyo gan y Cyngor y bydd y gwasanaeth yn eu defnyddio.

### TOCYNNAU TEITHIO:

Tocynnau sengl £1

Tocyn dwyffordd £2

Tocyn bws bob tymor- £100 y tymor

### MATH Y CERBYD:

Un cerbyd gyda lle ar gyfer hyd at 40 o bobl

- ***Cyfrifoldeb y gweithredwr yw sicrhau ei fod yn fodlon bod y cerbyd yn addas ar gyfer y llwybr penodol***

### GOFYNIION ERAILL:

Dylai rhif y gwasanaeth a'r cyrchfan gael eu harddangos ar flaen y cerbyd. Bydd angen i'r gweithredwr sicrhau bod gan bob disgybl docyn tymor/ysgol dilys.

### MANYLION CYSWLLT:

Cyngor Bro Morgannwg - 01446 700111

Ysgol Sant Baruc - 01446 735595

Ysgol Sant Curig - 01446 744222

Operator - Watts Coaches - 01446 781277

# The Vale of Glamorgan Council



## PROVISION OF SCHOOL TRANSPORT SERVICE UNDER EDUCATION ACTS 1944 & 1996 AND THE LEARNER TRAVEL (WALES) MEASURE 2008

**SERVICE NO:** P132

**TERMINAL POINTS:** Dinas Powys to Ysgol Pen y Garth &  
St Josephs R/C Primary School

### ROUTE:

**AM:** Dinas Powys Square, Mill Road, Murch Road, Camms Corner, Plas Essyllt, Longmeadow Drive, Cross Common Road, Cardiff Road, Redlands Road, Ysgol Pen y Garth, Dochdwy Road, St Josephs R/C Primary School

**PM:** Ysgol Pen y Garth, Cardiff Road, Murch Road, Camms Corner, Plas Essyllt, Longmeadow Drive, Cross Common Road, Cardiff Road, Station Road, Dinas Powys Square, Mill Road, Mill Brook Road

### TIMETABLE:

#### SCHOOL DAYS ONLY

Dinas Powys Square	0830	Ysgol Pen Y Garth	1540
Millbrook Road	0832	Eastbrook	1550
Camms Corner	0836	Dinas Powys Infants School	1552
Longmeadow Drive	0838	Camms Corner	1555
Southra Park	0840	Longmeadow Drive	1600
Petrol Station – Cardiff Road	0841	Southra Park	1605
Ysgol Pen y Garth	0858	Dinas Powys Square	1618
Llandough (Dochdwy Road)	0910		
St Josephs R/C Primary School	0920		

The service will observe all recognised bus stops along the line of route.

**FARETABLE:** The following details the maximum fare levels to be charged

Single Fare £1

Return Fare £2

The operator must also make available season tickets valid for each academic term at a charge of £100.

### VEHICLE TYPE:

One single deck vehicle to seat 40

- ***It is the responsibility of the operator to satisfy himself that the vehicle offered is suitable for the route specified***

### OTHER REQUIREMENTS:

The operator will be required to check that all pupils are in possession of a valid school pass/season ticket.

It is the duty of the bus operator to provide a bus escort for this route.

Where three point seats belts are provided, they MUST be adjustable.

### Contact Details:

Vale of Glamorgan Council – 01446 700111

Ysgol Pen y Garth – 02920 700262

St Josephs R/C Primary School– 02920 702864

Operator – Watts Coaches – 01446 781277

# Cyngor Bro Morgannwg



## DARPARU GWASANAETH CLUDIANT YSGOL DAN DDEDDFAU ADDYSG 1944 AC 1996 A MESUR TEITHIO GAN DDYSGWYR (CYMRU) 2008

**RHIF GWASANAETH :** P132

**PWYNTIAU TERFYN:** Dinas Powys to Ysgol Pen y Garth &  
St Josephs R/C Primary School

### LLWYBR:

**AM:** Dinas Powys Square, Mill Road, Murch Road, Camms Corner, Plas Essyllt, Longmeadow Drive, Cross Common Road, Cardiff Road, Redlands Road, Ysgol Pen y Garth, Dochdwy Road, St Josephs R/C Primary School

**PM:** Ysgol Pen y Garth, Cardiff Road, Murch Road, Camms Corner, Plas Essyllt, Longmeadow Drive, Cross Common Road, Cardiff Road, Station Road, Dinas Powys Square, Mill Road, Mill Brook Road

### AMSERLEN:

#### DYDDIAU YSGOL YN UNIG

Dinas Powys Square	0830	Ysgol Pen Y Garth	1540
Millbrook Road	0832	Eastbrook	1550
Camms Corner	0836	Dinas Powys Infants School	1552
Longmeadow Drive	0838	Camms Corner	1555
Southra Park	0840	Longmeadow Drive	1600
Petrol Station – Cardiff Road	0841	Southra Park	1605
Ysgol Pen y Garth	0858	Dinas Powys Square	1618
Llandough (Dochdwy Road)	0910		
St Josephs R/C Primary School	0920		

Dim ond arosfannau bysus sydd wedi'u cymeradwyo gan y Cyngor y bydd y gwasanaeth yn eu defnyddio.

### TOCYNNAU TEITHIO:

Tocynnau sengl £1

Tocyn dwyffordd £2

Tocyn bws bob tymor- £100 y tymor

### MATH Y CERBYD:

Un cerbyd gyda lle ar gyfer hyd at 40 o bobl

Bydd y gweithredwr yn cyflenwi CCTV ar y gwasanaeth

- **Cyfrifoldeb y gweithredwr yw sicrhau ei fod yn fodlon bod y cerbyd yn addas ar gyfer y llwybr penodol**

### GOFYNION ERAILL:

Dylai rhif y gwasanaeth a'r cyrchfan gael eu harddangos ar flaen y cerbyd. Bydd angen i'r gweithredwr sicrhau bod gan bob disgybl docyn tymor/ysgol dily.

### MANYLION CYSWLLT:

Cyngor Bro Morgannwg - 01446 700111

Ysgol Pen y Garth – 02920 700262

St Josephs R/C Primary School– 02920 702864

Operator – Watts Coaches – 01446 781277

# The Vale of Glamorgan Council



## PROVISION OF SCHOOL TRANSPORT SERVICE UNDER EDUCATION ACTS 1944 & 1996 AND THE LEARNER TRAVEL (WALES) MEASURE 2008

**SERVICE NO:** P133

**TERMINAL POINTS:** Sully to St Joseph's R/C Primary School

### ROUTE:

Cardiff Road (Dinas Powys) , Sully Church, South Road, Lavernock Road, Stanwell Road, Albert Road, Plassey Street, Windsor Road, Redlands Road, Sully Road, St Josephs R/C Primary School.

*In the afternoon the service will run via Llandough (Dochdwy Road) before continuing with the above route in reverse order.*

### TIMETABLE:

#### SCHOOL DAYS ONLY

Dinas Powys (Happy Garden)	0840	St Josephs R/C Primary School	1600
Sully Post Office	0850	Llandough (Dochdwy Road)	1610
Cosmeston	0855	Plassey Street	1615
Cefn Mably	0900	Albert Road	1616
Stanwell Road	0901	Stanwell Road	1618
Albert Road	0903	Cefn Mably	1620
Plassey Street	0908	Cosmeston	1623
St Josephs R/C Primary School	0920	Sully Post Office	1627
		Dinas Powys (Petrol Station)	1637

The service will observe all recognised bus stops along the line of route.

### FARETABLE: The following details the maximum fare levels to be charged:

Single Fare £1

Return Fare £2

The operator must also make available season tickets valid for each academic term at a charge of £100.

### VEHICLE TYPE:

One vehicle to seat 16/24

- It is the responsibility of the operator to satisfy himself that the vehicle offered is suitable for the route specified

### OTHER REQUIREMENTS:

Service number and destination should be clearly displayed at the front of the vehicle.

The operator will be required to check that all pupils are in possession of a valid school pass/season ticket.

- Where three point seats belts are provided, they **MUST** be adjustable.

### CONTACT DETAILS:

Vale of Glamorgan Council – 01446 700111

St Josephs R/C Primary School – 02920 702864

Operator – NAT – 02920 442040

**DARPARU GWASANAETH CLUDIANT YSGOL  
DAN DDEDDFAU ADDYSG 1944 AC 1996  
A MESUR TEITHIO GAN DDYSGWYR (CYMRU) 2008**

**RHIF GWASANAETH:** P133

**PWYNTIAU TERFYN:** Sully to St Joseph's R/C Primary School

**LLWYBR:**

Cardiff Road (Dinas Powys) , Sully Church, South Road, Lavernock Road, Stanwell Road, Albert Road, Plassey Street, Windsor Road, Redlands Road, Sully Road, St Josephs R/C Primary School.

*In the afternoon the service will run via Llandough (Dochdwy Road) before continuing with the above route in reverse order.*

**AMSERLEN:**

**DYDDIAU YSGOL YN UNIG**

Dinas Powys (Happy Garden)	0840	St Josephs R/C Primary School	1600
Sully Post Office	0850	Llandough (Dochdwy Road)	1610
Cosmeston	0855	Plassey Street	1615
Cefn Mably	0900	Albert Road	1616
Stanwell Road	0901	Stanwell Road	1618
Albert Road	0903	Cefn Mably	1620
Plassey Street	0908	Cosmeston	1623
St Josephs R/C Primary School	0920	Sully Post Office	1627
		Dinas Powys (Petrol Station)	1637

Dim ond arosfannau bysus sydd wedi'u cymeradwyo gan y Cyngor y bydd y gwasanaeth yn eu defnyddio.

**TOCYNNAU TEITHIO:**

Tocynnau sengl £1

Tocyn dwyffordd £2

Tocyn bws bob tymor- £100 y tymor

**MATH Y CERBYD:**

Un cerbyd gyda lle ar gyfer hyd at 16/24 o bobl

- *Cyfrifoldeb y gweithredwr yw sicrhau ei fod yn fodlon bod y cerbyd yn addas ar gyfer y llwybr penodol*

**GOFYNION ERAILL:**

Dylai rhif y gwasanaeth a'r cyrchfan gael eu harddangos ar flaen y cerbyd. Bydd angen i'r gweithredwr sicrhau bod gan bob disgybl docyn tymor/ysgol dilyn.

**MANYLION CYSWLLT:**

Cyngor Bro Morgannwg - 01446 700111

Ysgol – 02920 702864

Gweithredwr – NAT – 02920 442040

# The Vale of Glamorgan Council



## PROVISION OF SCHOOL TRANSPORT SERVICE UNDER EDUCATION ACTS 1944 & 1996 AND THE LEARNER TRAVEL (WALES) MEASURE 2008

**SERVICE NO:** P135  
**TERMINAL POINTS:** Court Road via Barry to St Andrew's Major C/W Primary School

**ROUTE:** Doctors Surgery Court Road (Doctors Surgery), Barry Road, Colcot Road, via port road, Dyfan Road, Skomer Road, Treharne Road, Bridge Street, Cowbridge Street, Coldbrook Road East, A4231 Barry Docks Link Road, A4050 Port Road, St. Andrew's Major, St. Andrew's Major School

### TIMETABLE:

#### SCHOOL DAYS ONLY

Court Road	0800	St Andrew's C/W School	1535
Barry Road (Football club)	0803	Lidl	1545
College Inn	0805	Coldbrook Road East	1550
Barry College Bus Stop	0807	Cowbridge Street (Three Bells)	1555
Merthyr Dyfan Road	0811		
newsagents (via Port Road)			
Treharne Road (OAP's Home)	0814	Bridge Street	1558
Bridge Street	0817	Treharne Road (OAP's home)	1601
Cowbridge Street (Three Bells)	0820	Barry College Bus Stop	1604
Coldbrook Road East	0825	College Inn	1608
Lidl	0830	Barry Road (Football Club)	1612
St Andrew's C/W School	0840	Court Road	1615

The service will observe all recognised bus stops along the line of route.

### FARETABLE; The following details the maximum fare levels to be charged:

Single Fare £1

Return Fare £2

The operator must also make available season tickets valid for each academic term at a charge of £100.

### VEHICLE TYPE:

One single deck vehicle to seat 60

Operator is to supply CCTV on this service

- *It is the responsibility of the operator to satisfy himself that the vehicle offered is suitable for the route specified*

### OTHER REQUIREMENTS:

The operator will be required to check that all pupils are in possession of a valid school pass/season ticket.

It is the duty of the bus operator to provide a bus escort for this route.

Where three point seats belts are provided, they **MUST** be adjustable.

### CONTACTS:

Vale of Glamorgan Council – 01446 700111

School – St. Andrews Major - 02920 513089

Operator – New Adventure Travel – 02920 442040

**DARPARU GWASANAETH CLUDIANT YSGOL  
DAN DDEDDFAU ADDYSG 1944 AC 1996  
A MESUR TEITHIO GAN DDYSGWYR (CYMRU) 2008**

**RHIF GWASANAETH** P135

**PWYNTIAU TERFYN** Court Road via Barry to St Andrew's Major  
C/W Primary School

**LLWYBR:** Doctors Surgery Court Road (Doctors Surgery),, Barry Road, Colcot Road, via port road , Dyfan Road, Skomer Road, Treharne Road, Bridge Street, Cowbridge Street, Coldbrook Road East, A4231 Barry Docks Link Road, A4050 Port Road, St. Andrew's Major, St. Andrew's Major School

**AMSERLEN:**

DYDDIAU YSGOL YN UNIG

Court Road	0800	St Andrew's C/W School	1535
Barry Road (Football club)	0803	Lidl	1545
College Inn	0805	Coldbrook Road East	1550
Barry College Bus Stop	0807	Cowbridge Street (Three Bells)	1555
Merthyr Dyfan Road	0811		
newsagents (via Port Road)			
Treharne Road (OAP's Home)	0814	Bridge Street	1558
Bridge Street	0817	Treharne Road (OAP's home)	1601
Cowbridge Street (Three Bells)	0820	Barry College Bus Stop	1604
Coldbrook Road East	0825	College Inn	1608
Lidl	0830	Barry Road (Football Club)	1612
St Andrew's C/W School	0840	Court Road	1615

The service will observe all recognised bus stops along the line of route.

**TOCYNNAU TEITHIO:**

Tocynnu sengl £1

Tocyn dwyffordd £2

Tocyn bws bob tymor- £100 y tymor

**MATH Y CERBYD:**

Un cerbyd gyda lle ar gyfer hyd at 60 o bobl

Bydd y gweithredwr yn cyflenwi CCTV ar y gwasanaeth

- *Cyfrifoldeb y gweithredwr yw sicrhau ei fod yn fodlon bod y cerbyd yn addas ar gyfer y llwybr penodol*

**GOFYNION ERAILL:**

Dylai rhif y gwasanaeth a'r cyrchfan gael eu harddangos ar flaen y cerbyd. Bydd angen i'r gweithredwr sicrhau bod gan bob disgybl docyn tymor/ysgol dilyn.

**MANYLION CYSWLLT:**

Cyngor Bro Morgannwg - 01446 700111

Ysgol – St. Andrews Major - 02920 513089

Gweithredwr – New Adventure Travel – 02920 442040



# The Vale of Glamorgan Council



## PROVISION OF SCHOOL TRANSPORT SERVICE UNDER SECTION 89 OF THE TRANSPORT ACT 1985

**SERVICE NO:** P138

**TERMINAL POINTS:** Starling Road Woodpecker/Square to St Illtyd Primary School

### ROUTE:

Starling Road, Woodpecker Square, Starling Road, Llantwit Road, B4265, Boverton Road, Eagleswell Road, Llanmaes Road, Station Road, St Illtyd Primary School

### TIMETABLE:

#### SCHOOL DAYS ONLY

Starling Road	0828	St Illtyd Primary School	1520
Woodpecker Square	0830	Starling Road	1530
St Illtyd Primary School	0840	Woodpecker Square	1532

The service will observe all recognised bus stops along the line of route.

### FARETABLE: The following details the maximum fare levels to be charged

Single Fare £1

Return Fare £2

Termly Bus Pass - £100 per term

### VEHICLE TYPE:

One single deck vehicle to seat 29

- It is the responsibility of the operator to satisfy himself that the vehicle offered is suitable for the route specified*

### OTHER REQUIREMENTS:

The operator will be required to check that all pupils are in possession of a valid school pass/season ticket.

It is the duty of the bus operator to provide a bus escort for this route.

Where three point seats belts are provided, they **MUST** be adjustable.

### CONTACT DETAILS:

Vale of Glamorgan Council – 01446 700111

School– St Illtyd – 01446 796335

Operator – Watts Coaches – 01446 781277

**DARPARU GWASANAETH CLUDIANT YSGOL  
DAN DDEDDFAU ADDYSG 1944 AC 1996  
A MESUR TEITHIO GAN DDYSGWYR (CYMRU) 2008**

**RHIF GWASANAETH:** P138

**PWYNTIAU TERFYN:** Starling Road Woodpecker/Square to St  
Illtyd Primary School

**LLWYBR:**

Starling Road, Woodpecker Square, Starling Road, Llantwit Road,  
B4265, Boverton Road, Eagleswell Road, Llanmaes Road, Station  
Road, St Illtyd Primary School

**AMSERLEN:**

**DYDDIAU YSGOL YN UNIG**

Starling Road	0828	St Illtyd Primary School	1520
Woodpecker Square	0830	Starling Road	1530
St Illtyd Primary School	0840	Woodpecker Square	1532

Dim ond arosfannau bysus sydd wedi'u cymeradwyo gan y Cyngor y bydd y  
gwasanaeth yn eu defnyddio.

**TOCYNNAU TEITHIO:**

Tocynnau sengl £1  
Tocyn dwyffordd £2  
Tocyn bws bob tymor- £100 y tymor

**MATH Y CERBYD:**

Un cerbyd gyda lle ar gyfer hyd at 29 o bobl

Bydd y gweithredwr yn cyflenwi CCTV ar y gwasanaeth

- *Cyfrifoldeb y gweithredwr yw sicrhau ei fod yn fodlon bod y cerbyd yn addas ar gyfer y llwybr penodol*

**GOFYNION ERAILL:**

Dylai rhif y gwasanaeth a'r cyrchfan gael eu harddangos ar flaen y cerbyd. Bydd  
angen i'r gweithredwr sicrhau bod gan bob disgybl docyn tymor/ysgol dilyn.

**MANYLION CYSWLLT:**

Cyngor Bro Morgannwg - 01446 700111

Ysgol- St Illtyd - 01446 796335

Gweithredwr - Watts Coaches - 01446 781277

# The Vale of Glamorgan Council



## PROVISION OF SCHOOL TRANSPORT SERVICE UNDER SECTION 89 OF THE TRANSPORT ACT 1985

**SERVICE NO.** P139

**TERMINAL POINTS:** Bendricks Road, Sully Church to Ysgol Pen y Garth

### **ROUTE:**

Bendricks Road, Hayes Road, South Road (Sully Church Bus Stop), South Road, Lavernock Road, Dinas Road – Turn at the Roundabout – Dinas Road, Lavernock Road, Redlands Road, Ysgol Pen y Garth

### **TIMETABLE:**

#### **SCHOOL DAYS ONLY**

Bendricks Road	0825	Ysgol Pen y Garth	1535
Sully Church Bus Stop	0830	Dinas Road	1542
South Road – Opp. Burnham Avenue	0831	Swanbridge	1550
South Road – Post Office	0833	South Road – Post Office	1552
Swanbridge	0835	South Road – Opp. Burnham Avenue	1554
Dinas Road	0842	Sully Church Bus Stop	1555
Ysgol Pen y Garth	0855	Bendricks Road	1600

The service will observe all recognised bus stops along the line of route.

### **FARETABLE:** The following details the maximum fare levels to be charged

Single Fare £1

Return Fare £2

The operator must also make available season tickets valid for each academic term at a charge of £100.

### **VEHICLE TYPE:**

One single deck vehicle to seat 40

- It is the responsibility of the operator to satisfy himself that the vehicle offered is suitable for the route specified*

### **OTHER REQUIREMENTS:**

The operator will be required to check that all pupils are in possession of a valid school pass/season ticket.

It is the duty of the bus operator to provide a bus escort for this route.

Where three point seats belts are provided, they **MUST** be adjustable.

### **Contact Details:**

Vale of Glamorgan Council – 01446 700111

School – (Mrs Iona Edwards, Headteacher) – 02920 700262

Operator – Watts Coaches – 01446 781277

# Cyngor Bro Morgannwg



**DARPARU GWASANAETH CLUDIANT YSGOL  
DAN DDEDDFAU ADDYSG 1944 AC 1996  
A MESUR TEITHIO GAN DDYSGWYR (CYMRU) 2008**

## **RHIF GWASANAETH P139**

**PWYNTIAU TERFYN:** Bendricks Road, Sully Church to Ysgol Pen y Garth

### **LLWYBR:**

Bendricks Road, Hayes Road, South Road (Sully Church Bus Stop), South Road, Lavernock Road, Dinas Road – Turn at the Roundabout – Dinas Road, Lavernock Road, Redlands Road, Ysgol Pen y Garth

### **AMSERLEN:**

#### **DYDDIAU YSGOL YN UNIG**

Bendricks Road	0825	Ysgol Pen y Garth	1535
Sully Church Bus Stop	0830	Dinas Road	1542
South Road – Opp. Burnham Avenue	0831	Swanbridge	1550
South Road – Post Office	0833	South Road – Post Office	1552
Swanbridge	0835	South Road – Opp. Burnham Avenue	1554
Dinas Road	0842	Sully Church Bus Stop	1555
Ysgol Pen y Garth	0855	Bendricks Road	1600

Dim ond arosfannau bysus sydd wedi'u cymeradwyo gan y Cyngor y bydd y gwasanaeth yn eu defnyddio.

### **TOCYNNAU TEITHIO:**

Tocynnau sengl £1

Tocyn dwyffordd £2

Tocyn bws bob tymor- £100 y tymor

### **MATH Y CERBYD:**

Un cerbyd gyda lle ar gyfer hyd at 40 o bobl

Bydd y gweithredwr yn cyflenwi CCTV ar y gwasanaeth

- *Cyfrifoldeb y gweithredwr yw sicrhau ei fod yn fodlon bod y cerbyd yn addas ar gyfer y llwybr penodol*

### **GOFYNION ERAILL:**

Dylai rhif y gwasanaeth a'r cyrchfan gael eu harddangos ar flaen y cerbyd. Bydd angen i'r gweithredwr sicrhau bod gan bob disgybl docyn tymor/ysgol dils.


### **MANYLION CYSWLLT:**

Cyngor Bro Morgannwg - 01446 700111

Ysgol Pen y Garth – 02920 700262

Gweithredwr – Watts Coaches – 01446 781277

# The Vale of Glamorgan Council



## PROVISION OF SCHOOL TRANSPORT SERVICE UNDER EDUCATION ACTS 1944 & 1996 AND THE LEARNER TRAVEL (WALES) MEASURE 2008

**SERVICE NO:** S2

**TERMINAL POINTS:** Barry Island to Ysgol Bro Morgannwg & Whitmore High School

### ROUTE:

**AM:** Plymouth Road Barry Island Community Centre, Friars Road, Harbour Road, St. Nicholas Road, Park Crescent, Jenner Road, Colcot Road, (Ysgol Bro Morgannwg), Port Road West, Barry Comprehensive School

**PM:** Colcot Road (Ysgol Bro Morgannwg), Port Road West, Whitmore High School, Port Road West, Weycock Cross, Pontypridd Road, Park Crescent, St. Nicholas Road, Park Avenue, Harbour Road, Paget Road, Plymouth Road, Friars Road, Barry Island community centre.

### TIMETABLE: SCHOOL DAYS ONLY

Plymouth Road	0800	Whitmore High School	1505
Barry Island Community Centre	0802	Colcot Road (Ysgol Bro Morgannwg)	1510
The Ship Hotel	0805	Park Crescent	1515
Park Crescent	0807	The Ship Hotel	1518
Colcot Road (Ysgol Bro Morgannwg)	0810	Plymouth Road	1523
Whitmore High School	0815	Barry Island Community Centre	1525

The service will observe all recognised bus stops along the line of route.

### FARETABLE: The following details the maximum fare levels to be charged

Single Fare £1

Return Fare £2

The operator must also make available season tickets valid for each academic term at a charge of £100

### VEHICLE TYPE:

One single deck vehicle to seat 70

Operator is to supply CCTV on this service

- It is the responsibility of the operator to satisfy himself that the vehicle offered is suitable for the route specified*

### OTHER REQUIREMENTS:

The operator will be required to check that all pupils are in possession of a valid school pass/season ticket.

Where three point seats belts are provided, they **MUST** be adjustable.

### CONTACT DETAILS:

Vale of Glamorgan Council – 01446 704664 / 704687

Whitmore High School – 01446 411411

Ysgol Bro Morgannwg – 01446 450280

Operator – Watts Coaches – 01446 781277

# Cyngor Bro Morgannwg



**DARPARU GWASANAETH CLUDIANT YSGOL  
DAN DDEDDFAU ADDYSG 1944 AC 1996  
A MESUR TEITHIO GAN DDYSGWYR (CYMRU) 2008**

**RHIF GWASANAETH:** S2

**PWYNTIAU TERFYN:** Barry Island to Ysgol Bro Morgannwg & Whitmore High School

## **LLWYBR:**

AM: Plymouth Road Barry Island Community Centre, Friars Road, Harbour Road, St. Nicholas Road, Park Crescent, Jenner Road, Colcot Road, (Ysgol Bro Morgannwg), Port Road West, Barry Comprehensive School

PM: Colcot Road (Ysgol Bro Morgannwg), Port Road West, Whitmore High School Port Road West, Weycock Cross, Pontypridd Road, Park Crescent, St. Nicholas Road, Park Avenue, Harbour Road, Paget Road, Plymouth Road, Friars Road, Barry Island community centre.

## **AMSERLEN: DYDDIAU YSGOL YN UNIG**

Plymouth Road	0800	Whitmore High School	1505
Barry Island Community Centre	0802	Colcot Road (Ysgol Bro Morgannwg)	1510
The Ship Hotel	0805	Park Crescent	1515
Park Crescent	0807	The Ship Hotel	1518
Colcot Road (Ysgol Bro Morgannwg)	0810	Plymouth Road	1523
Whitmore High School	0815	Barry Island Community Centre	1525

Dim ond arosfannau bysus sydd wedi'u cymeradwyo gan y Cyngor y bydd y gwasanaeth yn eu defnyddio.

## **TOCYNNAU TEITHIO:**

Tocynnau sengl £1

Tocyn dwyffordd £2

Tocyn bws bob tymor- £100 y tymor

## **MATH Y CERBYD:**

Un cerbyd gyda lle ar gyfer hyd at 70 o bobl

Bydd y gweithredwr yn cyflenwi CCTV ar y gwasanaeth

- *Cyfrifoldeb y gweithredwr yw sicrhau ei fod yn fodlon bod y cerbyd yn addas ar gyfer y llwybr penodol*

## **GOFYNION ERAILL:**

Dylai rhif y gwasanaeth a'r cyrchfan gael eu harddangos ar flaen y cerbyd. Bydd angen i'r gweithredwr sicrhau bod gan bob disgybl docyn tymor/ysgol dilyn.

## **MANYLION CYSWLLT:**

Cyngor Bro Morgannwg - 01446 700111

Whitmore High School – 01446 411411

Ysgol Bro Morgannwg – 01446 450280

Gweithredwr – Watts Coaches – 01446 781277

## PROVISION OF SCHOOL TRANSPORT SERVICE UNDER EDUCATION ACTS 1944 & 1996 AND THE LEARNER TRAVEL (WALES) MEASURE 2008

**SERVICE NO:** S10

**TERMINAL POINTS:** Holton Road (Tadross Hotel) to Ysgol Bro Morgannwg  
Whitmore High School & Pencoedtre High School

### ROUTE:

Holton Road (Tadross Hotel), A4055, Cardiff Road, Palmerston Road, Langlands Road, Coldbrook Road, Bridge Street, Pencoedtre Road, St Brides Way, Gibbonsdown Rise, Dyfan Road, Barry Road, Colcot Road, Port Road, Merthyr Dyfan Road, **Pencoedtre High School**.

### TIMETABLE:

#### SCHOOL DAYS ONLY

Holton Road/Tadross Hotel	0740	Pencoedtre High School school grounds	1505
Cardiff Road	0743	Whitmore High School in school grounds	1510
Waitrose	0746	Ysgol Bro Morgannwg - Colcot Road	1515
Langlands Road	0748	Barry Road	1520
Coldbrook Road	0750	Dyfan Road	1523
Pencoedtre Road	0752	St Brides Way	1525
St Brides Way	0754	Pencoedtre Road	1527
Dyfan Road	0756	Coldbrook Road	1529
Barry Road	0759	Langlands Road	1531
Colcot Road	0810	Waitrose	1533
(Ysgol Bro Morgannwg)			
Whitmore High School	0815	Cardiff Road	1536
Pencoedtre High School	0820	Holton Road/Tadross Hotel	1539

This service will observe all bus stop along this route

### FARETABLE:

The following are the maximum fare levels to be charged

Single Fare £1

Return Fare £2

The operator will also make available season tickets valid for each academic term at a charge of £100.

### VEHICLE TYPE:

One single deck vehicle to seat 83

Operator is to supply CCTV on this service

***It is the responsibility of the operator to satisfy himself that the vehicle offered is suitable for the route specified***

### OTHER REQUIREMENTS:

Service number and destination should be clearly displayed at the front of the vehicle. The operator will be required to check that all pupils are in possession of a valid school pass/season ticket.

### Contact Details:

Vale of Glamorgan Council – 01446 700111

School – Pencoedtre High School – 01446 403500

School – Ysgol Bro Morgannwg – 01446 450280

School - Whitmore High School – 01446 411411

Operator – Watts Coaches – 01446 781277

**DARPARU GWASANAETH CLUDIANT YSGOL  
DAN DDEDDFAU ADDYSG 1944 AC 1996  
A MESUR TEITHIO GAN DDYSGWYR (CYMRU) 2008**

**RHIF GWASANAETH:** S10

**PWYNTIAU TERFYN:** Holton Road (Tadross Hotel) to Ysgol Bro Morgannwg Whitmore High School & Pencoedtre High School

**LLWYBR:**

Holton Road (Tadross Hotel), A4055, Cardiff Road, Palmerston Road, Langlands Road, Coldbrook Road, Bridge Street, Pencoedtre Road, St Brides Way, Gibbonsdown Rise, Dyfan Road, Barry Road, Colcot Road, Port Road, Merthyr Dyfan Road, Pencoedtre High School.

**AMSERLEN:**

**DYDDIAU YSGOL YN UNIG**

Holton Road/Tadross Hotel	0740	Pencoedtre High School school grounds	1505
Cardiff Road	0743	Whitmore High School in school grounds	1510
Waitrose	0746	Ysgol Bro Morgannwg - Colcot Road	1515
Langlands Road	0748	Barry Road	1520
Coldbrook Road	0750	Dyfan Road	1523
Pencoedtre Road	0752	St Brides Way	1525
St Brides Way	0754	Pencoedtre Road	1527
Dyfan Road	0756	Coldbrook Road	1529
Barry Road	0759	Langlands Road	1531
Colcot Road	0810	Waitrose	1533
(Ysgol Bro Morgannwg)			
Whitmore High School	0815	Cardiff Road	1536
Pencoedtre High School	0820	Holton Road/Tadross Hotel	1539

Dim ond arosfannau bysus sydd wedi'u cymeradwyo gan y Cyngor y bydd y gwasanaeth yn eu defnyddio.

**TOCYNNAU TEITHIO:**

Tocynnau sengl £1

Tocyn dwyffordd £2

Tocyn bws bob tymor- £100 y tymor

**MATH Y CERBYD:**

Un cerbyd gyda lle ar gyfer hyd at 83 o bobl

Bydd y gweithredwr yn cyflenwi CCTV ar y gwasanaeth

*Cyfrifoldeb y gweithredwr yw sicrhau ei fod yn fodlon bod y cerbyd yn addas ar gyfer y llwybr penodol*

**GOFYNION ERAILL:**

Dylai rhif y gwasanaeth a'r cyrchfan gael eu harddangos ar flaen y cerbyd. Bydd angen i'r gweithredwr sicrhau bod gan bob disgybl docyn tymor/ysgol dilys.

**MANYLION CYSWLLT:**

Cyngor Bro Morgannwg - 01446 700111

Ysgol – Bryn Hafren Comprehensive – 01446 403500

Ysgol – Ysgol Bro Morgannwg – 01446 450280

Ysgol - Whitmore High School – 01446 411411

Gweithredwr – Watts Coaches – 01446 781277



## PROVISION OF SCHOOL TRANSPORT SERVICE UNDER EDUCATION ACTS 1944 & 1996 AND THE LEARNER TRAVEL (WALES) MEASURE 2008

**SERVICE NO:** S14

**TERMINAL POINTS:** Broad Street - Barry to Whitmore & Pencoedtre High School

### ROUTE:

Broad Street-The Priory, Broad Street, Harbour Road, The Parade, Lakeside, Romilly Park Road, Park Road, Park Crescent, Pontypridd Road, Severn Avenue, Pontypridd Road, Port Road, Merthyr Dyfan Road, Pencoedtre High School.

### TIMETABLE:

SCHOOL DAYS ONLY

Broad Street-The Priory	0742	Pencoedtre High School	1505
The Parade	0747	Cwm Talwg	1507
Lakeside	0749	Park Crescent	1510
Park Road	0751	Park Road	1514
Park Crescent	0753	Lakeside	1518
Cwm Talwg	0755	The Parade	1520
Pencoedtre High School	0805	Broad Street-The Priory	1524

The service will observe all recognised bus stops along the line of route.

### FARETABLE:

The following details the maximum fare levels to be charged

Single Fare £1

Day Return Fare £2

The operator must also make available season tickets valid for each academic term at a charge of £100.

### VEHICLE TYPE:

One vehicle to seat 83

- It is the responsibility of the operator to satisfy himself that the vehicle offered is suitable for the route specified***

### OTHER REQUIREMENTS:

The operator will be required to check that all pupils are in possession of a valid school pass/season ticket.

Where three point seats belts are provided, they **MUST** be adjustable.

### CONTACT DETAILS:

Vale of Glamorgan Council - 01446 700111

School – Pencoedtre High School – 01446 403500

School - Whitmore High School – 01446 411411

Operator – Watts Coaches – 01446 781277

# Cyngor Bro Morgannwg



**DARPARU GWASANAETH CLUDIANT YSGOL  
DAN DDEDDFAU ADDYSG 1944 AC 1996  
A MESUR TEITHIO GAN DDYSGWYR (CYMRU) 2008**

**RHIF GWASANAETH:** S14

**PWYNTIAU TERFYN:** Broad Street - Barry to Bryn Hafren  
Comprehensive School

## **LLWYBR:**

Broad Street-The Priory, Broad Street, Harbour Road, The Parade, Lakeside, Romilly Park Road, Park Road, Park Crescent, Pontypridd Road, Severn Avenue, Pontypridd Road, Port Road, Merthyr Dyfan Road, Bryn Hafren Comprehensive School.

## **AMSERLEN:**

### **DYDDIAU YSGOL YN UNIG**

Broad Street-The Priory	0742	Pencoedtre High School	1505
The Parade	0747	Port Road (Whitmore High School)	1507
Lakeside	0749	Cwm Talwg	1508
Park Road	0751	Park Crescent	1510
Park Crescent	0753	Park Road	1514
Cwm Talwg	0755	Lakeside	1518
Port Road (Whitmore High School)		The Parade	1520
Pencoedtre High School	0805	Broad Street-The Priory	1524

Dim ond arosfannau bysus sydd wedi'u cymeradwyo gan y Cyngor y bydd y gwasanaeth yn eu defnyddio.

## **TOCYNNAU TEITHIO:**

Tocynnau sengl £1  
Tocyn dwyffordd £2  
Tocyn bws bob tymor- £100 y tymor

## **MATH Y CERBYD:**

Un cerbyd gyda lle ar gyfer hyd at 83 o bobl

Bydd y gweithredwr yn cyflenwi CCTV ar y gwasanaeth

- *Cyfrifoldeb y gweithredwr yw sicrhau ei fod yn fodlon bod y cerbyd yn addas ar gyfer y llwybr penodol*

## **GOFYNION ERAILL:**

Dylai rhif y gwasanaeth a'r cyrchfan gael eu harddangos ar flaen y cerbyd. Bydd angen i'r gweithredwr sicrhau bod gan bob disgybl docyn tymor/ysgol dilyn.

## **MANYLION CYSWLLT:**

Cyngor Bro Morgannwg - 01446 700111  
Ysgol – Pencoedtre High School – 01446 403500  
Ysgol - Whitmore High School – 01446 411411  
Gweithredwr – Watts Coaches – 01446 781277



# The Vale of Glamorgan Council



## PROVISION OF SCHOOL TRANSPORT SERVICE UNDER EDUCATION ACTS 1944 & 1996 AND THE LEARNER TRAVEL (WALES) MEASURE 2008

**SERVICE NO:** S22 / P122 (pm only)  
**TERMINAL POINTS:** Treoes via Llangan to Cowbridge  
Comprehensive School

### ROUTE:

Keepers Lodge, A48, Ford Factory, Unclassified roads to Treoes, Parc Newydd, unclassified roads via Llangan to Penllyn A48, Cowbridge, Westgate Street, High Street, Eastgate, Aberthin Road, Cowbridge Comprehensive School

### TIMETABLE:

#### SCHOOL DAYS ONLY

Treoes	0745	Cowbridge Comp School	1510
Treoes (Nant Canna)	0748	Penllyn	1520
Llangan Village	0755		
Penllyn	0800	Llangan Primary (Pick up)	1535
Cowbridge Comp School	0815	Llangan Village	1538
		Treoes (Nant Canna)	1541
		Treoes	1543

This service will observe all bus stops along the line of route.

### VEHICLE TYPE:

One single deck vehicle to seat 60

- *It is the responsibility of the operator to satisfy himself that the vehicle offered is suitable for the route specified*

### OTHER REQUIREMENTS:

This vehicle will be fitted with seatbelts and CCTV provided by the operator. Service number and destination should be clearly displayed at the front of the vehicle. The operator will be required to check that all pupils are in possession of a valid school pass/season ticket.

- In the afternoon buses should be onsite and parked with engine off no later than 14:55 but no earlier than 14.30

### CONTACT DETAILS:

Vale Of Glamorgan Council – 01446 700111

School – Cowbridge Comprehensive – 01446 772311

Operator – Peyton Travel – 01656 661221

**DARPARU GWASANAETH CLUDIANT YSGOL  
DAN DDEDDFAU ADDYSG 1944 AC 1996  
A MESUR TEITHIO GAN DDYSGWYR (CYMRU) 2008**

**RHIF GWASANAETH:** S22 / P122 (pm only)  
**PWYNTIAU TERFYN:** Treoes via Llangan to Cowbridge  
Comprehensive School

**LLWYBR:**

Keepers Lodge, A48, Ford Factory, Unclassified roads to Treoes, Parc Newydd, unclassified roads via Llangan to Penllyn, A48, Cowbridge, Westgate Street, High Street, Eastgate, Aberthin Road, Cowbridge Comprehensive School

**AMSERLEN:**

**DYDDIAU YSGOL YN UNIG**

Treoes (Parc Newydd)	0745	Cowbridge Comp School	1510
Treoes (Nant Canna)	0748	Penllyn	1520
Llangan Village	0755	Llangan Primary (Pick up)	1535
Penllyn	0800	Llangan Village	1538
		Treoes (Nant Canna)	1541
Cowbridge Comp School	0815	Treoes (Parc Newydd)	1543

Dim ond arosfannau bysus sydd wedi'u cymeradwyo gan y Cyngor y bydd y gwasanaeth yn eu defnyddio.

**MATH Y CERBYD:**

Un cerbyd gyda lle ar gyfer hyd at 60 o bobl

Bydd y gweithredwr yn cyflenwi CCTV ar y gwasanaeth

- Cyfrifoldeb y gweithredwr yw sicrhau ei fod yn fodlon bod y cerbyd yn addas ar gyfer y llwybr penodol*

**GOFYNION ERAILL:**

Dylai rhif y gwasanaeth a'r cyrchfan gael eu harddangos ar flaen y cerbyd. Bydd angen i'r gweithredwr sicrhau bod gan bob disgybl docyn tymor/ysgol dyls.

**MANYLION CYSWLLT:**

Cyngor Bro Morgannwg - 01446 700111

Ysgol – Cowbridge Comprehensive – 01446 772311

Gweithredwr – Peyton Travel – 01656 661221

## PROVISION OF SCHOOL TRANSPORT SERVICE UNDER EDUCATION ACTS 1944 & 1996 AND THE LEARNER TRAVEL (WALES) MEASURE 2008

**SERVICE NO.** S49 – (Local Barry Service)

**TERMINAL POINTS:** Barry to St Richard Gwyn High School

### ROUTE:

Colcot Road, Jenner Road, Park Crescent, Windsor Road, Broad Street, Gladstone Road, Cardiff Road, Barry Docks Link Road, Argae Lane, St Richard Gwyn High School

### TIMETABLE:

#### SCHOOL DAYS ONLY

Colcot Arms	0821	St Richard Gwyn High School	1525
Co-op – College Road	0825	Gladstone Road(First Aid Shop)	1535
Park Crescent	0827	Broad Street (Old Depot)	1537
Barry Hotel	0830	Priory	1539
Priory	0831	Barry Hotel	1540
Broad Street (Old Depot)	0833	Park Crescent	1543
Gladstone Road(First Aid Shop)	0835	Co-op - College Road	1545
St Richard Gwyn High School	0850	Colcot Arms	1549
		Fire Station – Port Road	1550
		Pontypridd Road	1555

**This service will use all recognised bus stops along the route.**

**FARETABLE:** - The following details are the maximum fare levels to be charged:

Single Fare £1 Return Fare £2

A season ticket for each academic term is also available at a rate of £100

### VEHICLE TYPE:

Single vehicle to seat 70

Operator is to supply CCTV for this service

- *It is the responsibility of the operator to satisfy himself that the vehicle offered is suitable for the route specified*

### OTHER REQUIREMENTS:

Service number and destination should be clearly displayed at the front of the vehicle. The operator will be required to check that all pupils are in possession of a valid school pass/season ticket.

### CONTACT DETAILS:

Vale of Glamorgan Council – 01446 700111

School – St Richard Gwyn – 01446 729250

Operator – Hawthorn Travel – 01446 736295

# The Vale of Glamorgan Council



## PROVISION OF SCHOOL TRANSPORT SERVICE UNDER EDUCATION ACTS 1944 & 1996 AND THE LEARNER TRAVEL (WALES) MEASURE 2008

**SERVICE NO.** S49 DUP– (Local Barry Service)

**TERMINAL POINTS:** Pontypridd Road to St Richard Gwyn High School

### ROUTE:

Fire Station, Pontypridd Road, Park Crescent, Windsor Road, Broad Street, Gladstone Road, Cardiff Road, Barry Docks Link Road, Argae Lane, St Richard Gwyn High School

### TIMETABLE:

#### SCHOOL DAYS ONLY

Fire Station - Port Road	0825
Pontypridd Road	0830
Romilly School	0832
Park Crescent	0833
Barry Hotel	0836
Priory	0837
Broad Street (Old Depot)	0839
Gladstone Road(First Aid Shop)	0841
St Richard Gwyn High School	0852

**This service will use all recognised bus stops along the route.**

### FARETABLE: - The following details are the maximum fare levels to be charged:

Single Fare £1 Return Fare £2

A season ticket for each academic term is also available at a rate of £100

### VEHICLE TYPE:

Single vehicle to seat 70

- *It is the responsibility of the operator to satisfy himself that the vehicle offered is suitable for the route specified*

### OTHER REQUIREMENTS:

Service number and destination should be clearly displayed at the front of the vehicle. The operator will be required to check that all pupils are in possession of a valid school pass/season ticket.

### CONTACT DETAILS:

Vale of Glamorgan Council – 01446 700111

School – St Richard Gwyn – 01446 729250

Operator – Hawthorn Travel – 01446 736295

# Cyngor Bro Morgannwg



## DARPARU GWASANAETH CLUDIANT YSGOL DAN DDEDDFAU ADDYSG 1944 AC 1996 A MESUR TEITHIO GAN DDYSGWYR (CYMRU) 2008

**RHIF GWASANAETH:** S49 DUP– (Local Barry Service)

**PWYNTIAU TERFYN:** Pontypridd Road to St Richard Gwyn High School

### LLWYBR:

Colcot Road, Jenner Road, Park Crescent, Windsor Road, Broad Street, Gladstone Road, Cardiff Road, Barry Docks Link Road, Argae Lane, St Richard Gwyn High School

### AMSERLEN:

#### DYDDIAU YSGOL YN UNIG

Colcot Arms	0821	St Richard Gwyn High School	1525
Co-op – College Road	0825	Gladstone Road(First Aid Shop)	1535
Park Crescent	0827	Broad Street (Old Depot)	1537
Barry Hotel	0830	Priory	1539
Priory	0831	Barry Hotel	1540
Broad Street (Old Depot)	0833	Park Crescent	1543
Gladstone Road(First Aid Shop)	0835	Co-op - College Road	1545
St Richard Gwyn High School	0850	Colcot Arms	1549
		Fire Station – Port Road	1550
		Pontypridd Road	1555

**Dim ond arosfannau bysus sydd wedi'u cymeradwyo gan y Cyngor y bydd y gwasanaeth yn eu defnyddio.**

### TOCYNNAU TEITHIO:

Tocynnau sengl £1

Tocyn dwyffordd £2

Tocyn bws bob tymor- £100 y tymor

### MATH Y CERBYD:

Un cerbyd gyda lle ar gyfer hyd at 70 o bobl

Bydd y gweithredwr yn cyflenwi CCTV ar y gwasanaeth

- *Cyfrifoldeb y gweithredwr yw sicrhau ei fod yn fodlon bod y cerbyd yn addas ar gyfer y llwybr penodol*

### GOFYNION ERAILL:

Dylai rhif y gwasanaeth a'r cyrchfan gael eu harddangos ar flaen y cerbyd. Bydd angen i'r gweithredwr sicrhau bod gan bob disgybl docyn tymor/ysgol dilys.

### MANYLION CYSWLLT:

Cyngor Bro Morgannwg - 01446 700111

Ysgol – St Richard Gwyn – 01446 729250

Gweithredwr – Hawthorn Travel – 01446 736295



**DARPARU GWASANAETH CLUDIANT YSGOL  
DAN DDEDDFAU ADDYSG 1944 AC 1996  
A MESUR TEITHIO GAN DDYSGWYR (CYMRU) 2008**

**RHIF GWASANAETH:** S49 DUP– (Local Barry Service)

**PWYNTIAU TERFYN:** Pontypridd Road to St Richard Gwyn High School

**LLWYBR:**

Fire Station, Pontypridd Road, Park Crescent, Windsor Road, Broad Street, Gladstone Road, Cardiff Road, Barry Docks Link Road, Argae Lane, St Richard Gwyn High School

**AMSERLEN:**

**DYDDIAU YSGOL YN UNIG**

Fire Station - Port Road	0825
Pontypridd Road	0830
Romilly School	0832
Park Crescent	0833
Barry Hotel	0836
Priory	0837
Broad Street (Old Depot)	0839
Gladstone Road(First Aid Shop)	0841
St Richard Gwyn High School	0852

**Dim ond arosfannau bysus sydd wedi'u cymeradwyo gan y Cyngor y bydd y gwasanaeth yn eu defnyddio.**

**TOCYNNAU TEITHIO:**

Tocynnau sengl £1  
Tocyn dwyffordd £2  
Tocyn bws bob tymor- £100 y tymor

**MATH Y CERBYD:**

Un cerbyd gyda lle ar gyfer hyd at 70 o bobl  
Bydd y gweithredwr yn cyflenwi CCTV ar y gwasanaeth

- *Cyfrifoldeb y gweithredwr yw sicrhau ei fod yn fodlon bod y cerbyd yn addas ar gyfer y llwybr penodol*

**GOFYNION ERAILL:**

Dylai rhif y gwasanaeth a'r cyrchfan gael eu harddangos ar flaen y cerbyd. Bydd angen i'r gweithredwr sicrhau bod gan bob disgybl docyn tymor/ysgol dilys.

**MANYLION CYSWLLT:**

Cyngor Bro Morgannwg - 01446 700111  
Ysgol – St Richard Gwyn – 01446 729250  
Gweithredwr – Hawthorn Travel – 01446 736295

# The Vale of Glamorgan Council



## PROVISION OF SCHOOL TRANSPORT SERVICE UNDER EDUCATION ACTS 1944 & 1996 AND THE LEARNER TRAVEL (WALES) MEASURE 2008

**SERVICE NO:** S51

**TERMINAL POINTS:** Llandough via Penarth to St Richard Gwyn High School

### ROUTE:

Dochdwy Road-Llandough, Penlan Road, B4267, Andrew Road, Park View Court, Windsor Road, A4160, Paget Rooms, Victoria Road, B4267, Lavernock Road, South Road, Sully Moors Road, Cardiff Road, Barry Road, Docks Link Road, Argae Lane, St Richard Gwyn High School

### TIMETABLE:

#### SCHOOL DAYS ONLY

Dochdwy Road-Llandough	0820	St Richard Gwyn High School	1525
Andrew Road	0824	South Road	1530
Windsor Road	0828	Cosmeston	1537
Windsor Road (Town Centre)	0830	Victoria Road	1540
Paget Rooms	0832	Paget Rooms	1541
Victoria Road	0833	Windsor Road (Town Centre)	1542
Cosmeston	0836	Windsor Road	1543
South Road	0843	Andrew Road	1547
St Richard Gwyn High School	0850	Dochdwy Road-Llandough	1551

This service will use all recognised bus stops along the route.

**FARETABLE:** - The following details are the maximum fare levels to be charged  
Single Fare £1.00  
Return Fare £2  
A season ticket for each academic term is also available at a rate of £100

### VEHICLE TYPE:

One single deck vehicle to seat 49

Operator is to supply CCTV on this service

- *It is the responsibility of the operator to satisfy himself that the vehicle offered is suitable for the route specified*

### OTHER REQUIREMENTS:

Service number and destination should be clearly displayed at the front of the vehicle. The operator will be required to check that all pupils are in possession of a valid school pass/season ticket.

### CONTACT DETAILS:

Vale of Glamorgan Council – 01446 700111

School – St Richard Gwyn – 01446 729250

Operator – Hawthorn Travel – 01446 736295

# Cyngor Bro Morgannwg



## DARPARU GWASANAETH CLUDIANT YSGOL DAN DDEDDFAU ADDYSG 1944 AC 1996 A MESUR TEITHIO GAN DDYSGWYR (CYMRU) 2008

**RHIF GWASANAETH:** S51

**PWYNTIAU TERFYN:** Llandough via Penarth to St Richard Gwyn High School

### LLWYBR:

Dochdwy Road-Llandough, Penlan Road, B4267, Andrew Road, Park View Court, Windsor Road, A4160, Paget Rooms, Victoria Road, B4267, Lavernock Road, South Road, Sully Moors Road, Cardiff Road, Barry Road, Docks Link Road, Argae Lane, St Richard Gwyn High School

### AMSERLEN:

#### DYDDIAU YSGOL YN UNIG

Dochdwy Road-Llandough	0820	St Richard Gwyn High School	1525
Andrew Road	0824	South Road	1530
Windsor Road	0828	Cosmeston	1537
Windsor Road (Town Centre)	0830	Victoria Road	1540
Paget Rooms	0832	Paget Rooms	1541
Victoria Road	0833	Windsor Road (Town Centre)	1542
Cosmeston	0836	Windsor Road	1543
South Road	0843	Andrew Road	1547
St Richard Gwyn High School	0850	Dochdwy Road-Llandough	1551

Dim ond arosfannau bysus sydd wedi'u cymeradwyo gan y Cyngor y bydd y gwasanaeth yn eu defnyddio.

### TOCYNNAU TEITHIO:

Tocynnau sengl £1

Tocyn dwyffordd £2

Tocyn bws bob tymor- £100 y tymor

### MATH Y CERBYD:

Un cerbyd gyda lle ar gyfer hyd at 49 o bobl

Bydd y gweithredwr yn cyflenwi CCTV ar y gwasanaeth

*Cyfrifoldeb y gweithredwr yw sicrhau ei fod yn fodlon bod y cerbyd yn addas ar gyfer y llwybr penodol*

### GOFYNION ERAILL:

Dylai rhif y gwasanaeth a'r cyrchfan gael eu harddangos ar flaen y cerbyd. Bydd angen i'r gweithredwr sicrhau bod gan bob disgybl docyn tymor/ysgol dilys.

### MANYLION CYSWLLT:

Cyngor Bro Morgannwg - 01446 700111

Ysgol – St Richard Gwyn – 01446 729250

Gweithredwr – Hawthorn Travel – 01446 736295

**PROVISION OF SCHOOL TRANSPORT SERVICE  
UNDER EDUCATION ACTS 1944 & 1996  
AND THE LEARNER TRAVEL (WALES) MEASURE 2008**

**SERVICE NO:** S53

**TERMINAL POINTS:** Lavernock Road via Dinas Powys to St Richard Gwyn High School

**ROUTE:**

Lavernock Road, Redlands Road, Cardiff Road, Barry Docks Link Road, Argae Lane, St Richard Gwyn High School

**TIMETABLE:**

**SCHOOL DAYS ONLY**

Lavernock Rd/Castle Ave	0812	St Richard Gwyn High School	1525
Redlands Rd/Cefn Mably	0816	Southra Park	1535
Redlands Rd/St Cyres Rd	0820	Dinas Powys Petrol Station	1537
Eastbrook	0822	Eastbrook	1538
Dinas Powys Petrol Station	0824	Redlands Rd/St Cyres Rd	1543
Southra Park	0825	Redlands Road/Cefn Mably	1545
St Richard Gwyn High School	0840	Lavernock Rd/Castle Ave	1550

This service will use all recognised bus stops along the route.

**FARETABLE:** - The following details are the maximum fare levels to be charged  
Single Fare £1  
Return Fare £2  
A season ticket for each academic term is also available at a rate of £100

**VEHICLE TYPE:**

One single deck vehicle to seat 40

- *It is the responsibility of the operator to satisfy himself that the vehicle offered is suitable for the route specified*

**OTHER REQUIREMENTS:**

Service number and destination should be clearly displayed at the front of the vehicle. The operator will be required to check that all pupils are in possession of a valid school pass/season ticket.

**Contact Details:**

Vale of Glamorgan Council – 01446 700111  
School – St Richard Gwyn – 01446 729250  
Operator – Watts Coaches – 01446 781277

**DARPARU GWASANAETH CLUDIANT YSGOL  
DAN DDEDDFAU ADDYSG 1944 AC 1996  
A MESUR TEITHIO GAN DDYSGWYR (CYMRU) 2008**

**RHIF GWASANAETH:** S53

**PWYNTIAU TERFYN:** Lavernock Road via Dinas Powys to St Richard Gwyn High School

**LLWYBR:**

Lavernock Road, Redlands Road, Cardiff Road, Barry Docks Link Road, Argae Lane, St Richard Gwyn High School

**AMSERLEN:**

**DYDDIAU YSGOL YN UNIG**

Lavernock Rd/Castle Ave	0812	St Richard Gwyn High School	1525
Redlands Rd/Cefn Mably	0816	Southra Park	1535
Redlands Rd/St Cyres Rd	0820	Dinas Powys Petrol Station	1537
Eastbrook	0822	Eastbrook	1538
Dinas Powys Petrol Station	0824	Redlands Rd/St Cyres Rd	1543
Southra Park	0825	Redlands Road/Cefn Mably	1545
St Richard Gwyn High School	0840	Lavernock Rd/Castle Ave	1550

This service will use all recognised bus stops along the route.

**TOCYNNAU TEITHIO:**

Tocynnau sengl £1

Tocyn dwyffordd £2

Tocyn bws bob tymor- £100 y tymor

**MATH Y CERBYD:**

Un cerbyd gyda lle ar gyfer hyd at 40 o bobl

Bydd y gweithredwr yn cyflenwi CCTV ar y gwasanaeth

- *Cyfrifoldeb y gweithredwr yw sicrhau ei fod yn fodlon bod y cerbyd yn addas ar gyfer y llwybr penodol*

**GOFYNION ERAILL:**

Dylai rhif y gwasanaeth a'r cyrchfan gael eu harddangos ar flaen y cerbyd. Bydd angen i'r gweithredwr sicrhau bod gan bob disgybl docyn tymor/ysgol dilys.

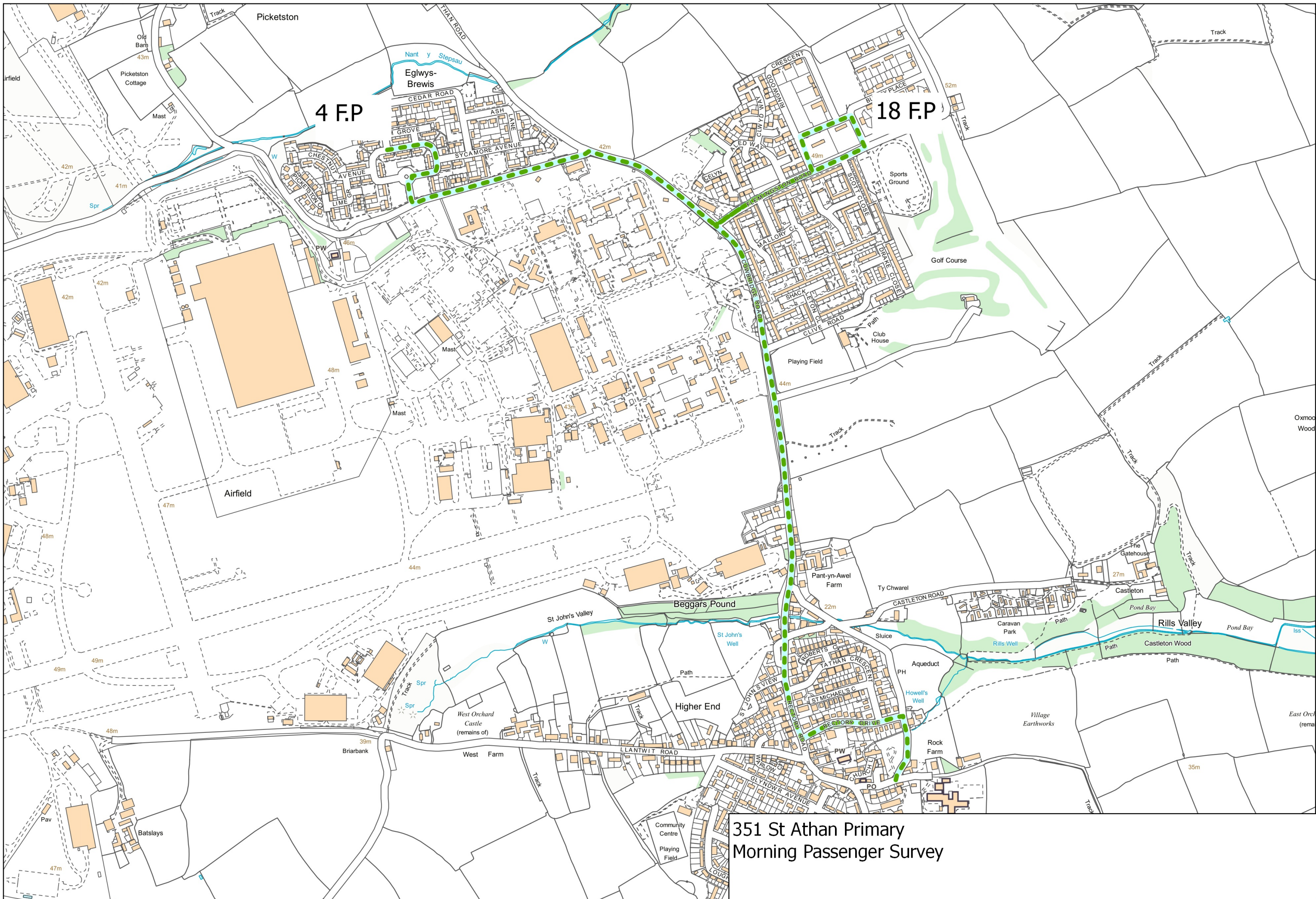
**MANYLION CYSWLLT:**

Cyngor Bro Morgannwg - 01446 700111

Ysgol – St Richard Gwyn – 01446 729250

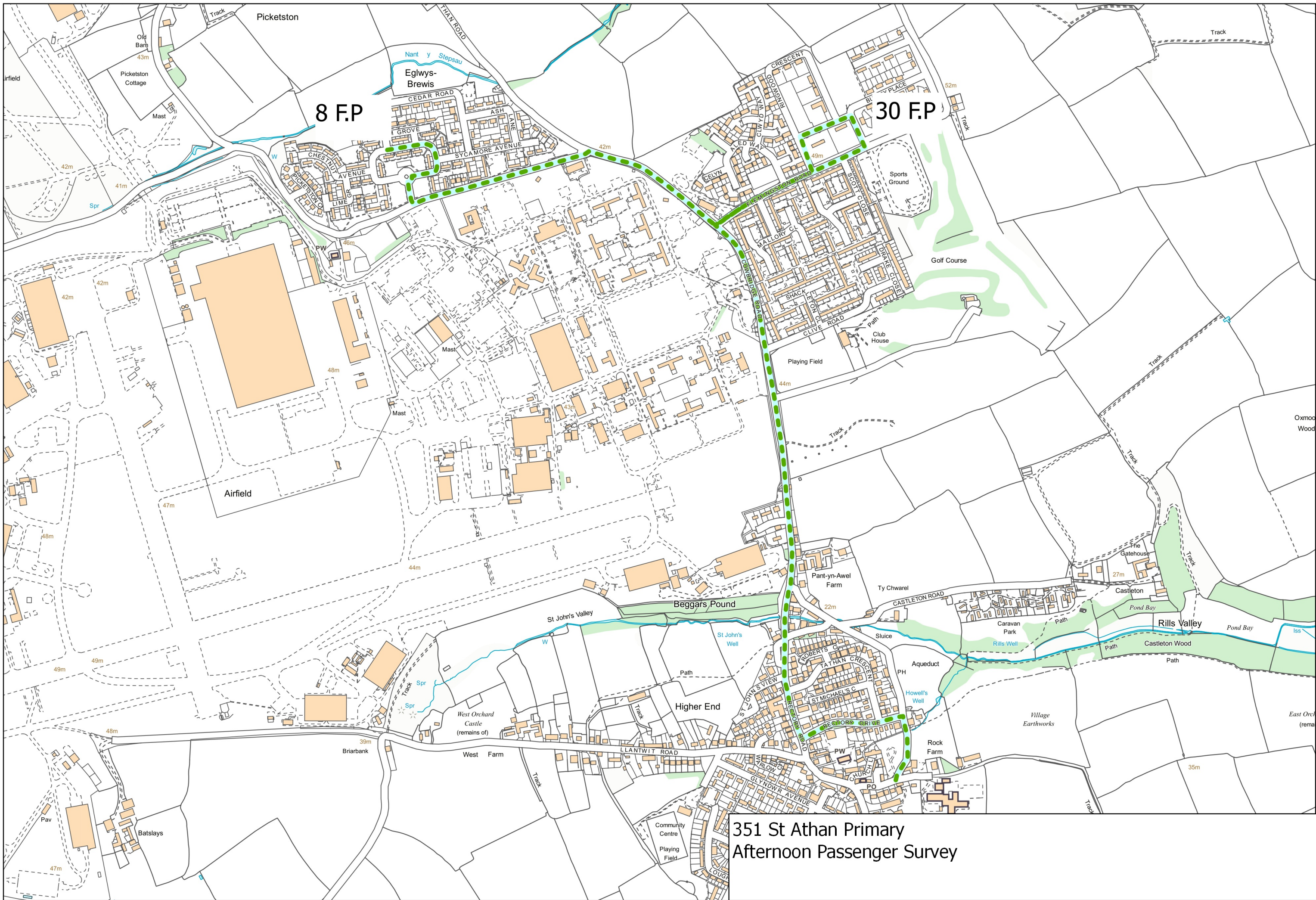
Gweithredwr – Watts Coaches – 01446 781277





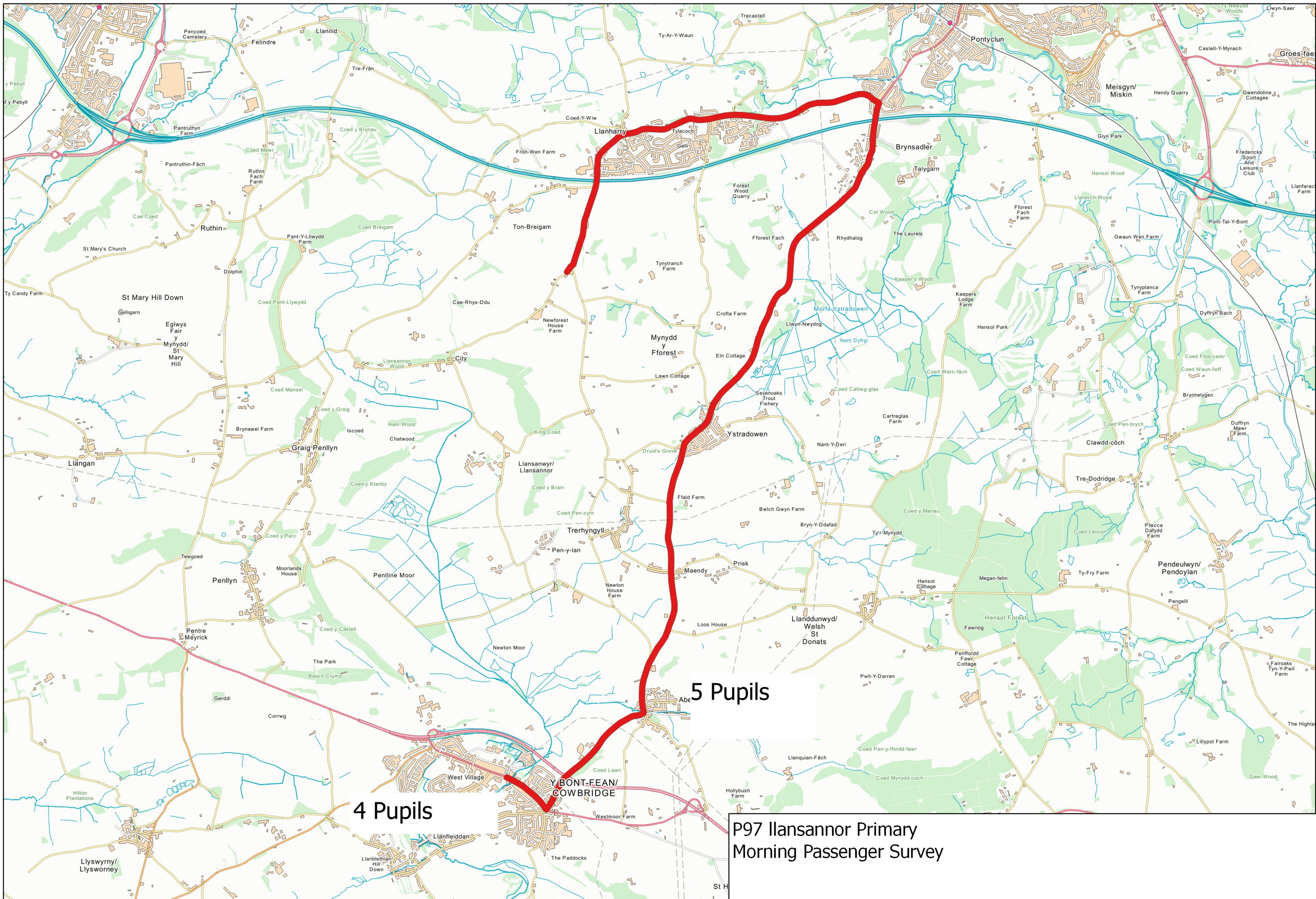
351 St Athan Primary  
Morning Passenger Survey





351 St Athan Primary  
Afternoon Passenger Survey



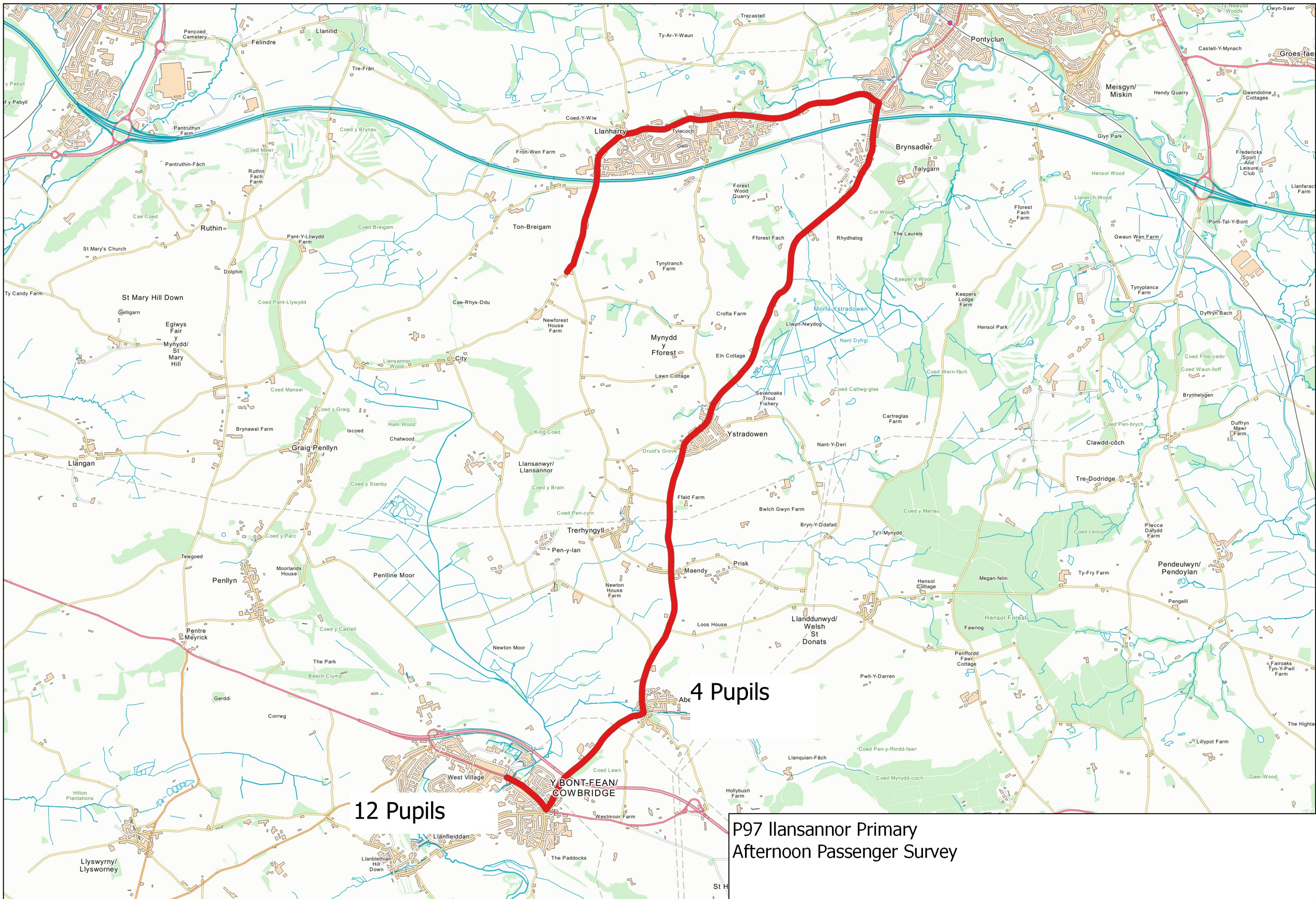


5 Pupils

4 Pupils

P97 Ilansannor Primary  
Morning Passenger Survey



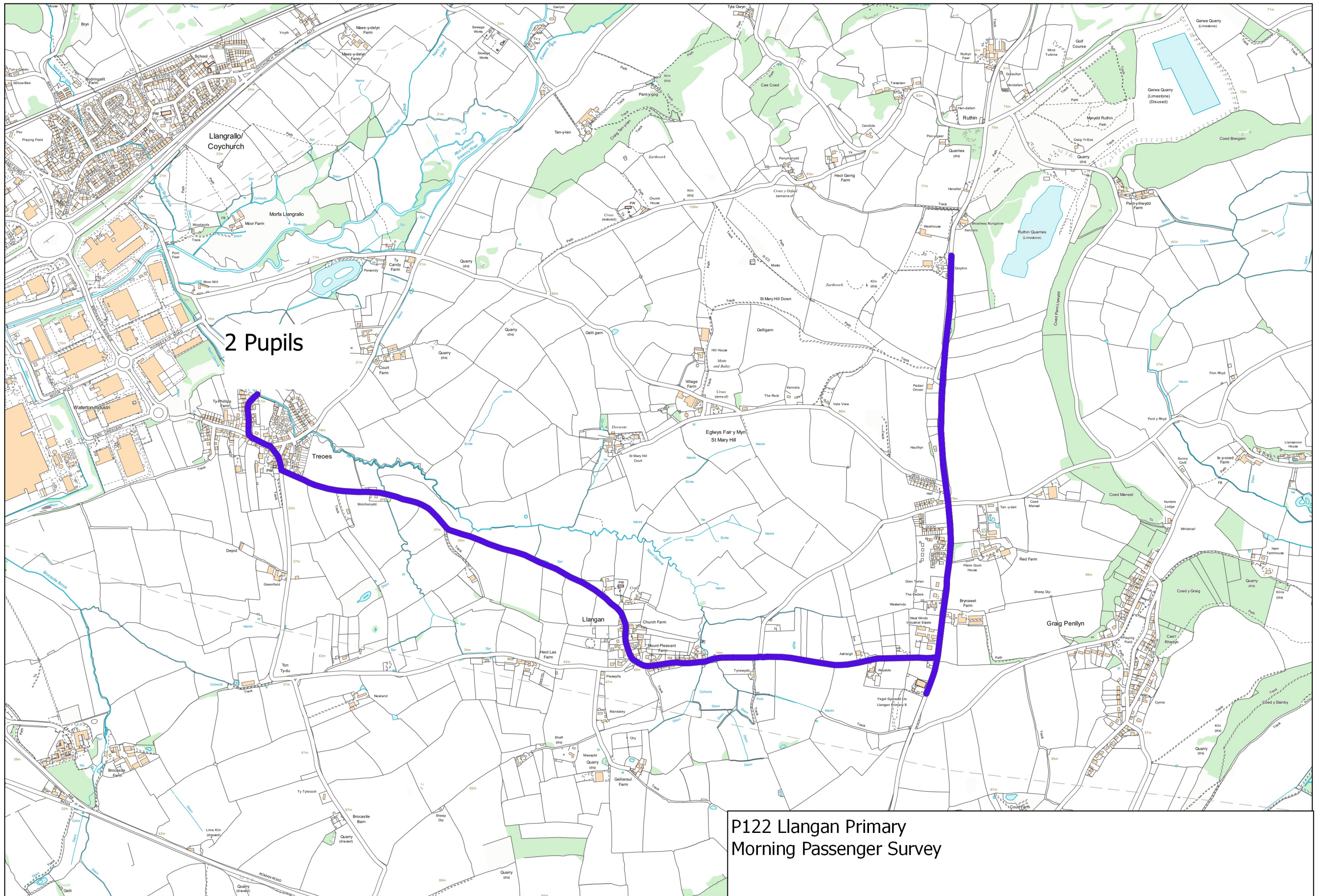


4 Pupils

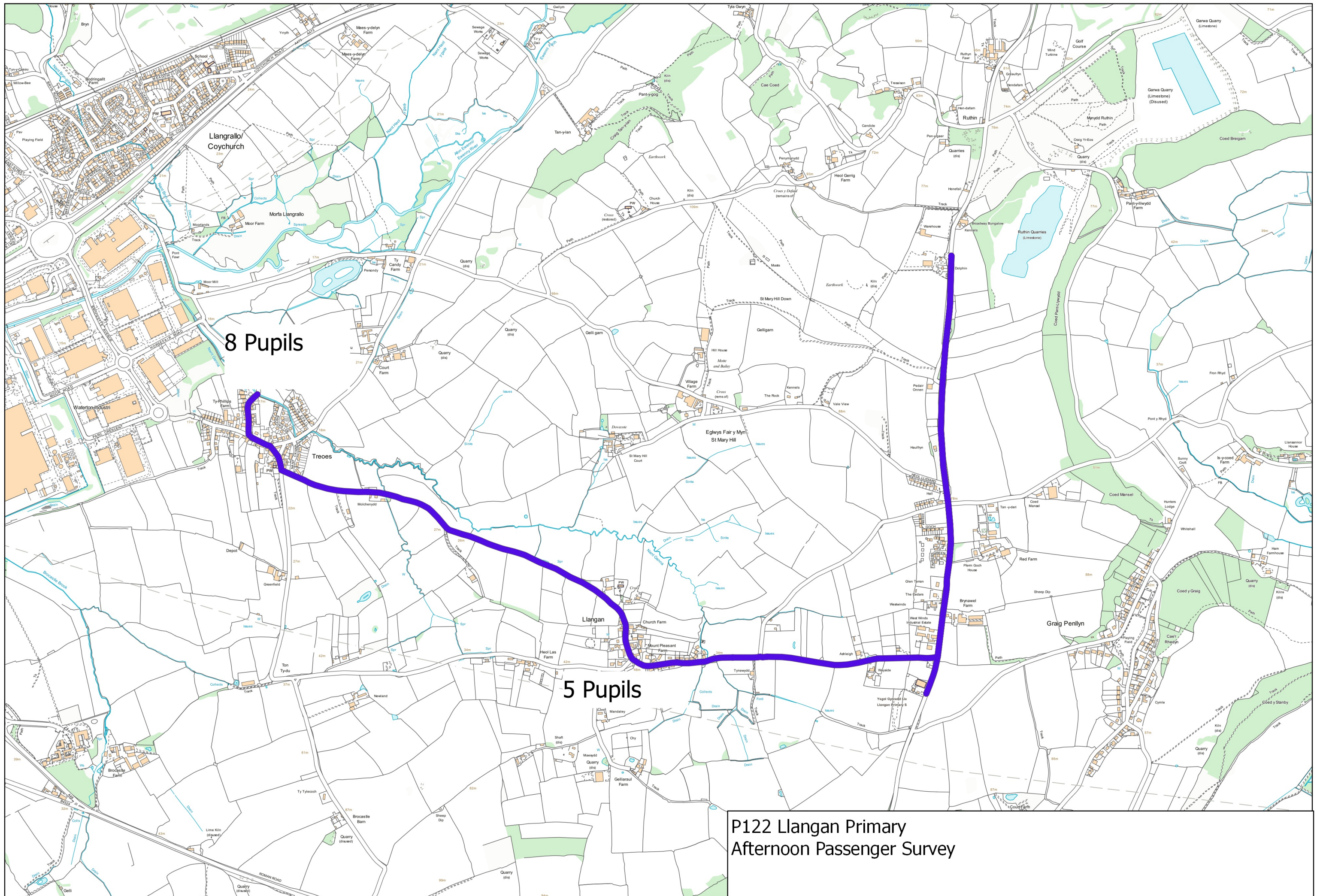
12 Pupils

P97 Llansannor Primary  
Afternoon Passenger Survey

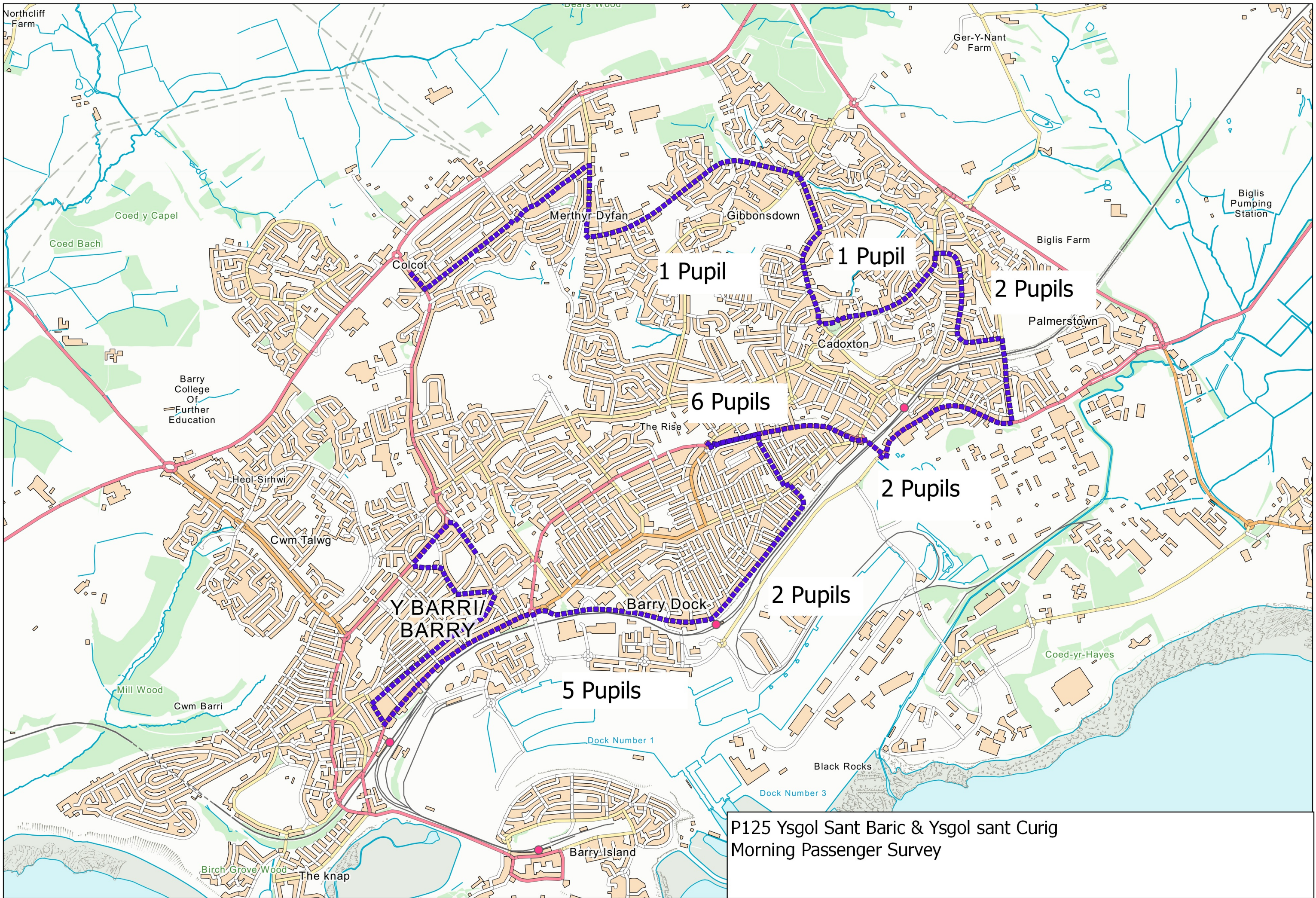




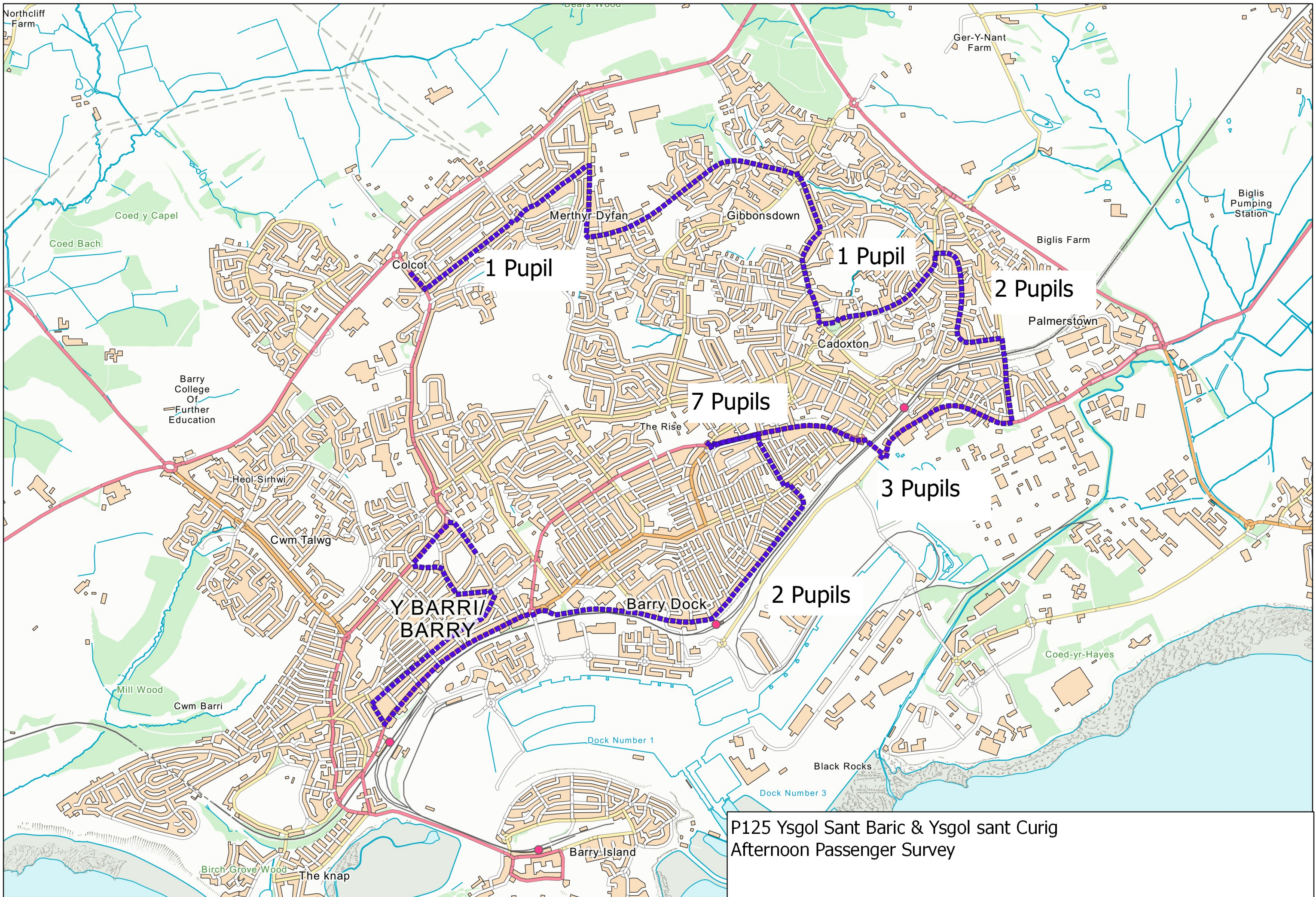




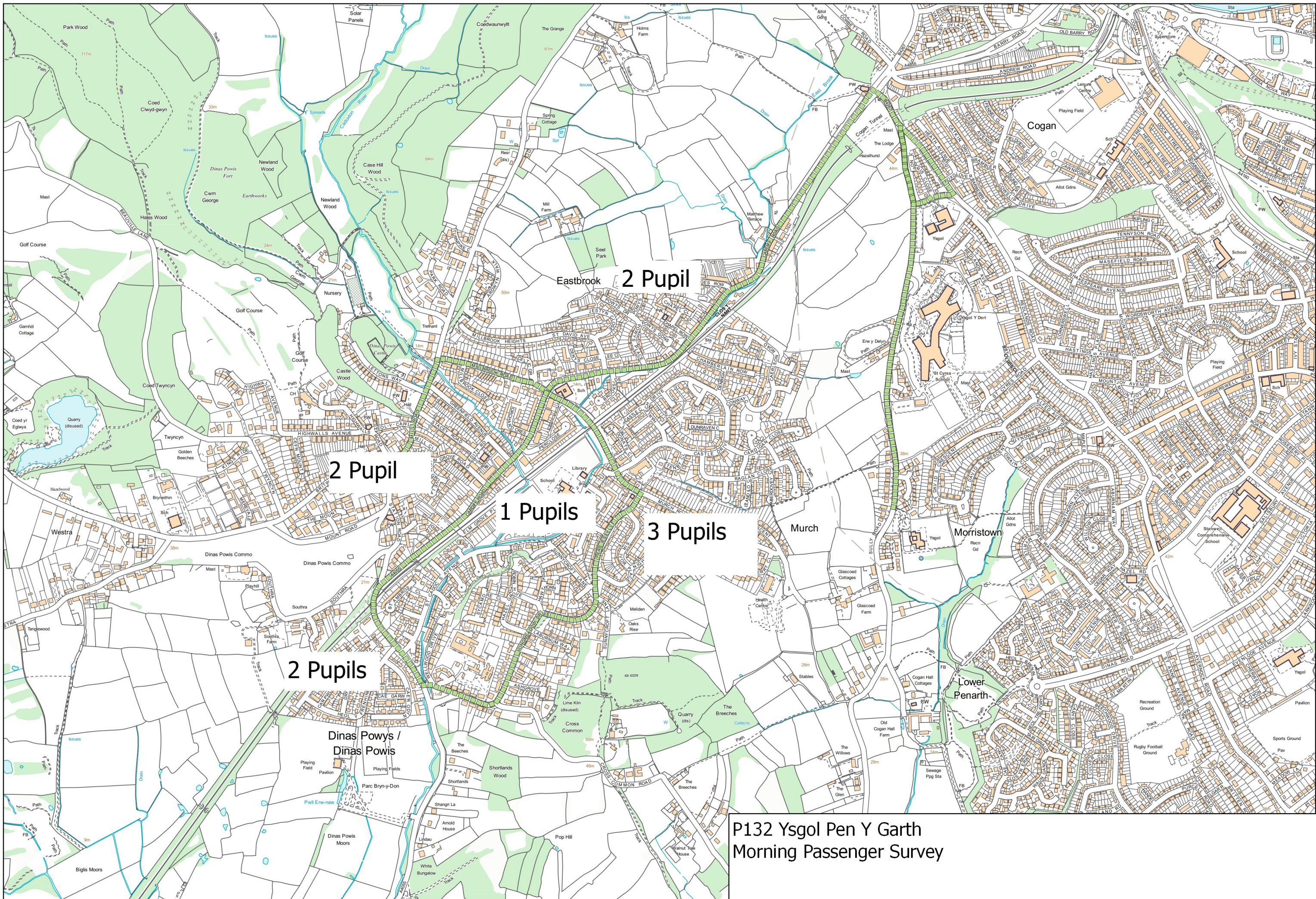




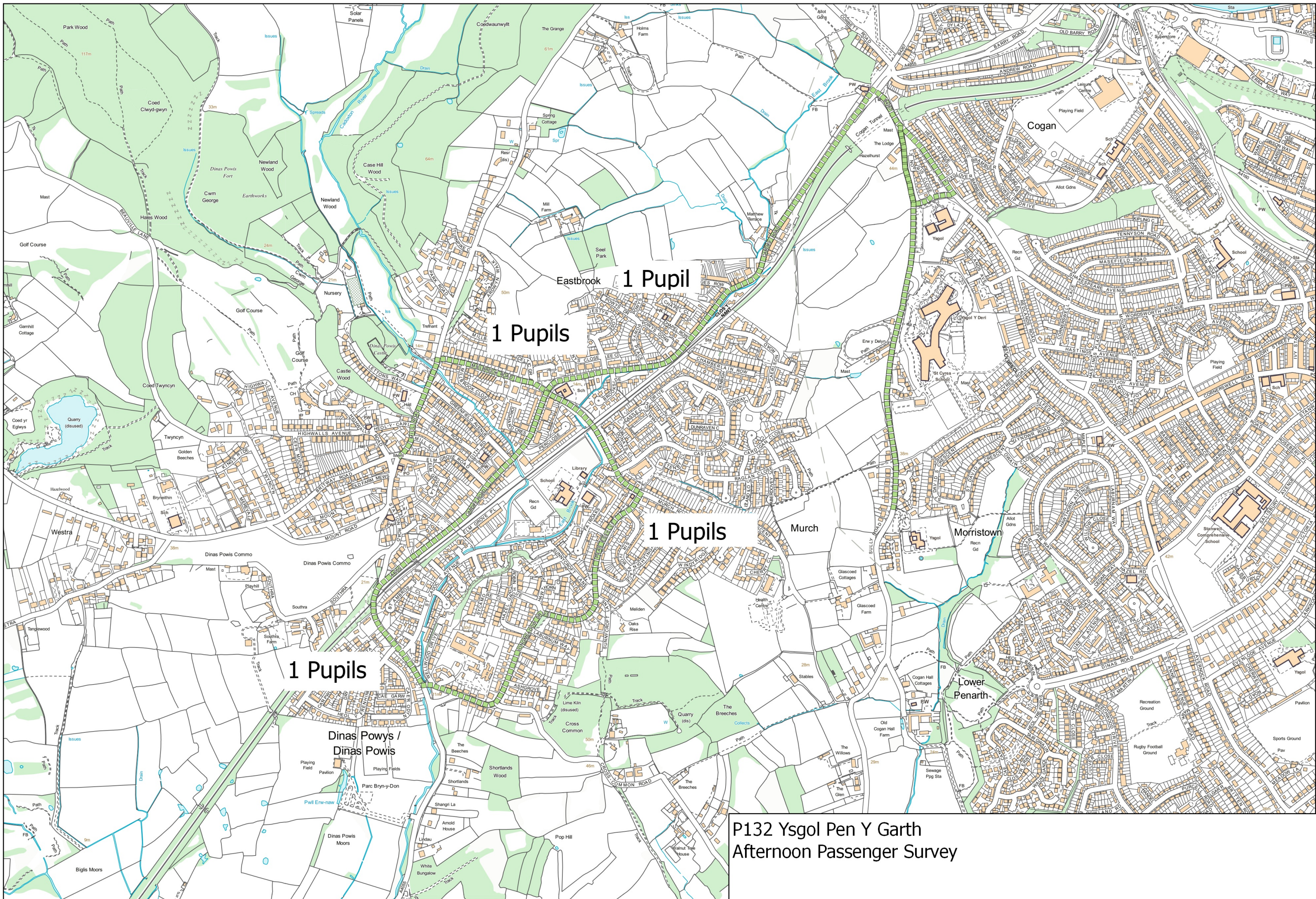












P132 Ysgol Pen Y Garth  
Afternoon Passenger Survey

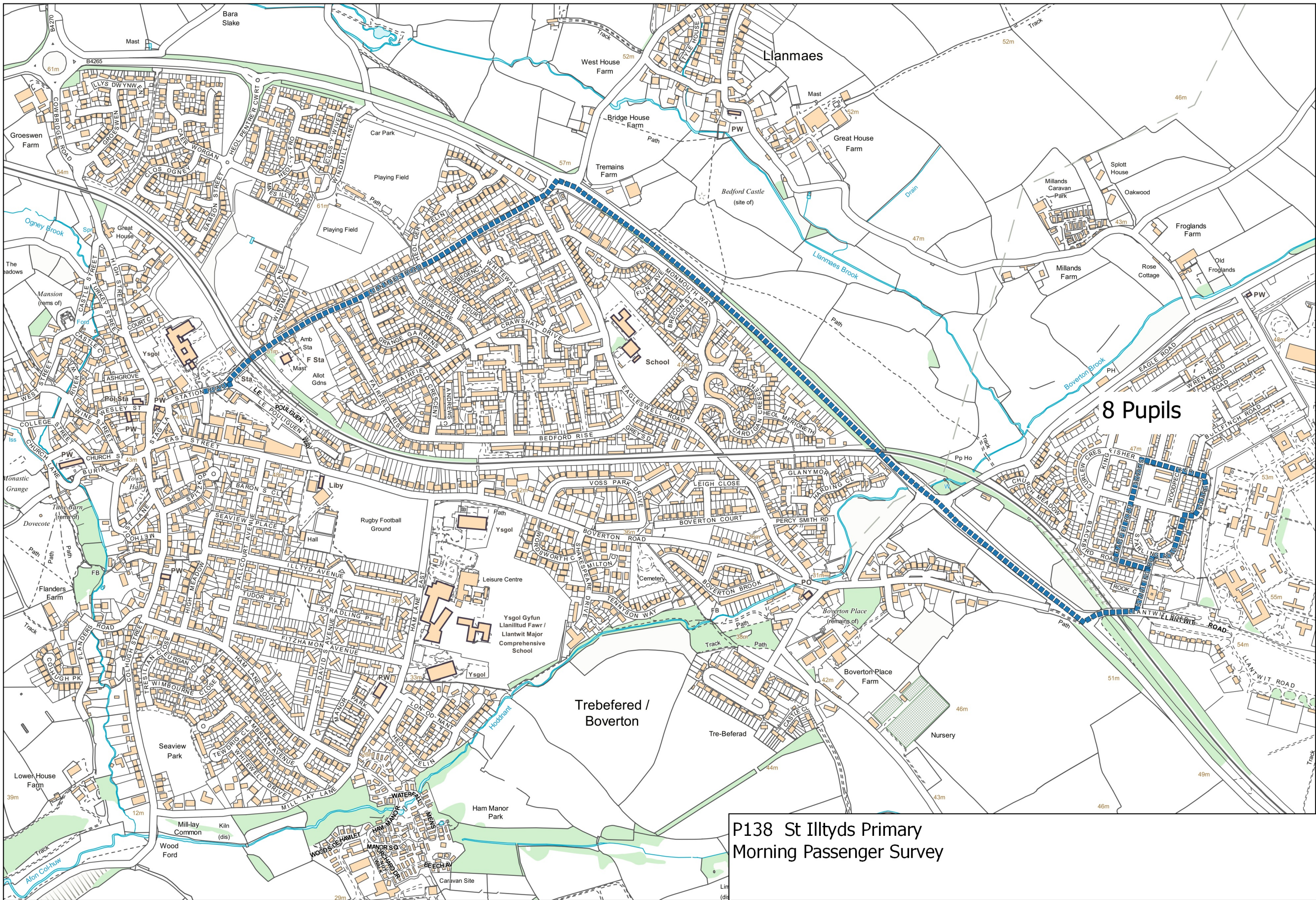






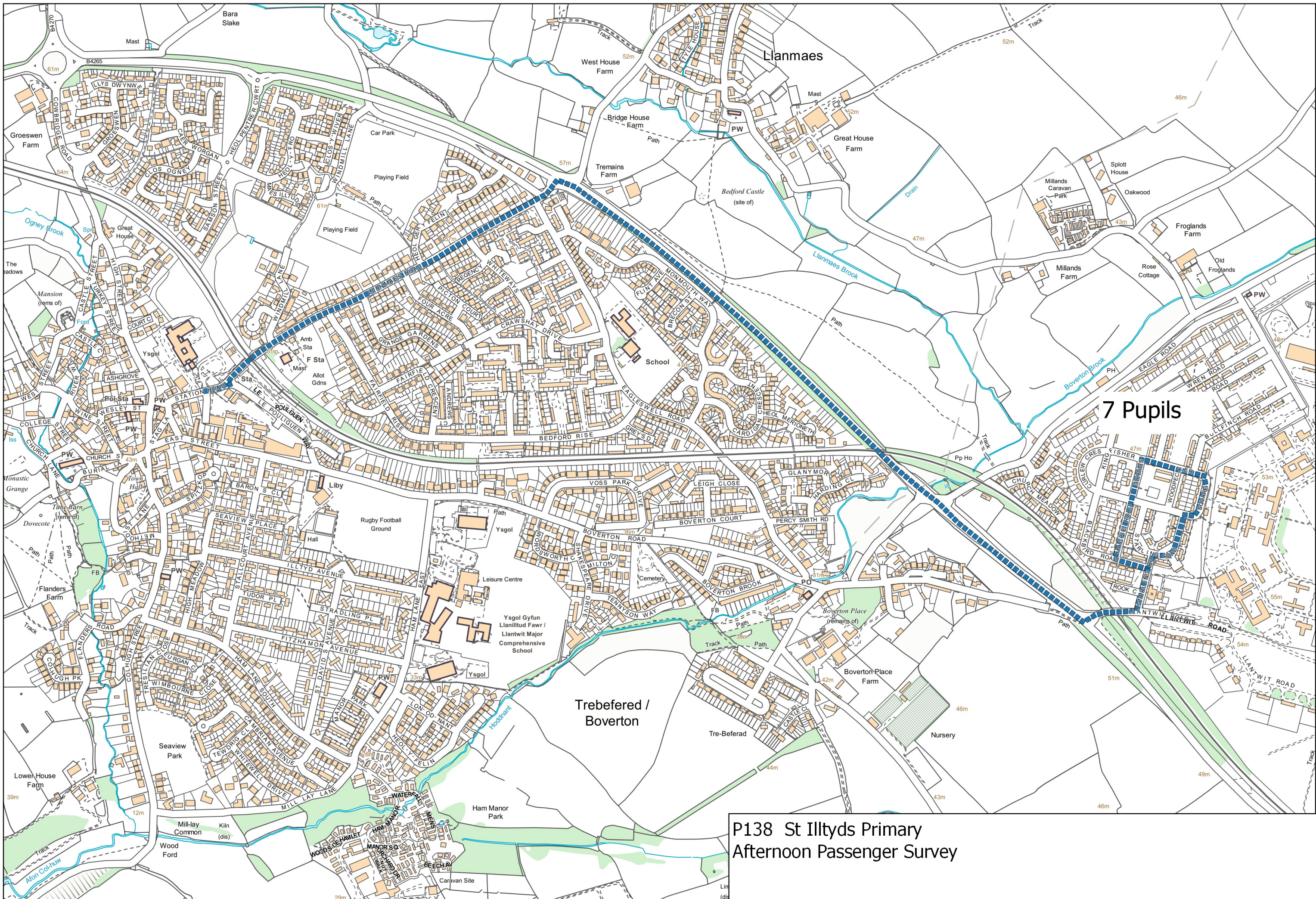






P138 St Iltyds Primary  
Morning Passenger Survey









PENARTH

2 Pupils

5 Pupils

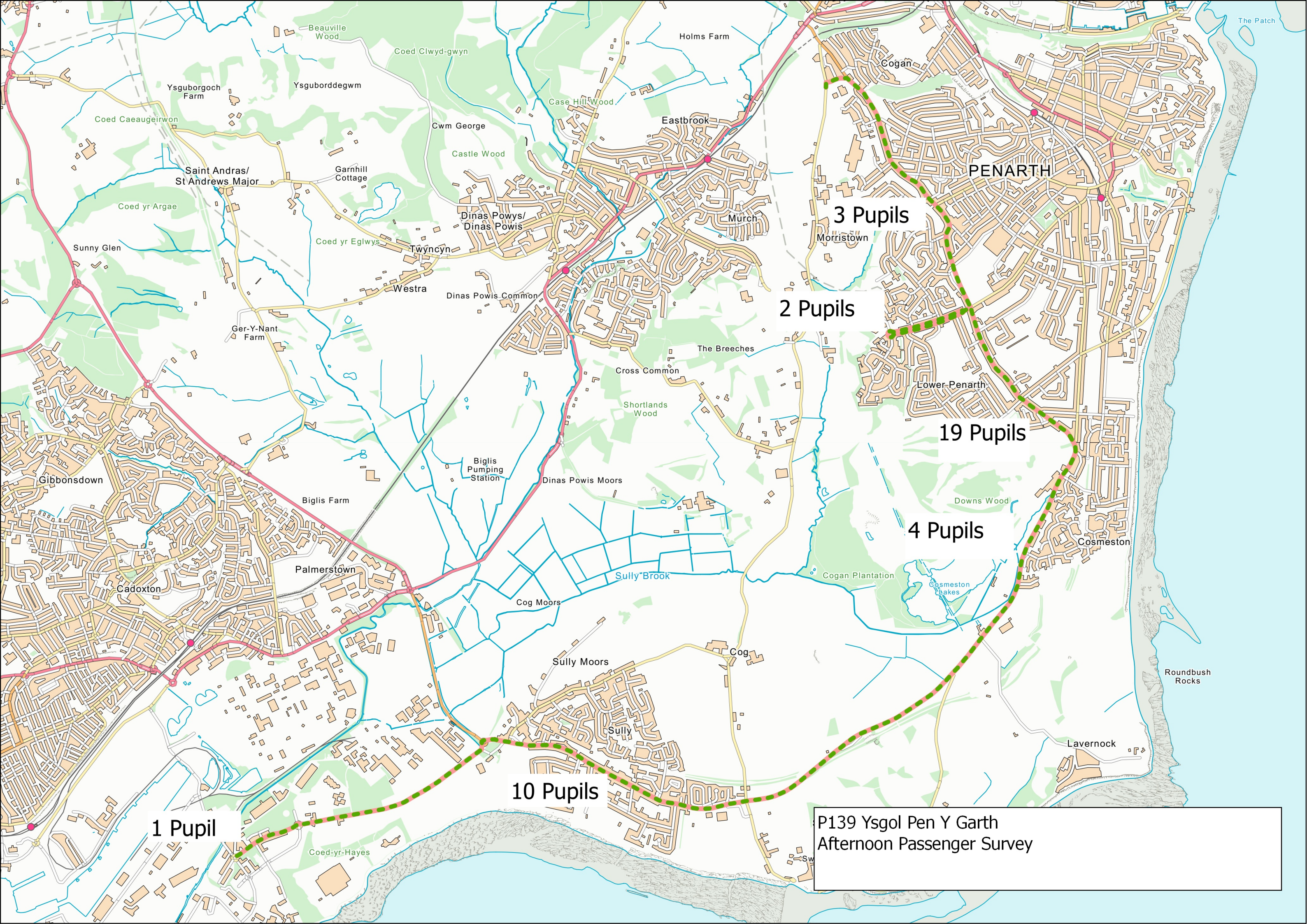
2 Pupils

1 Pupil

4 Pupils

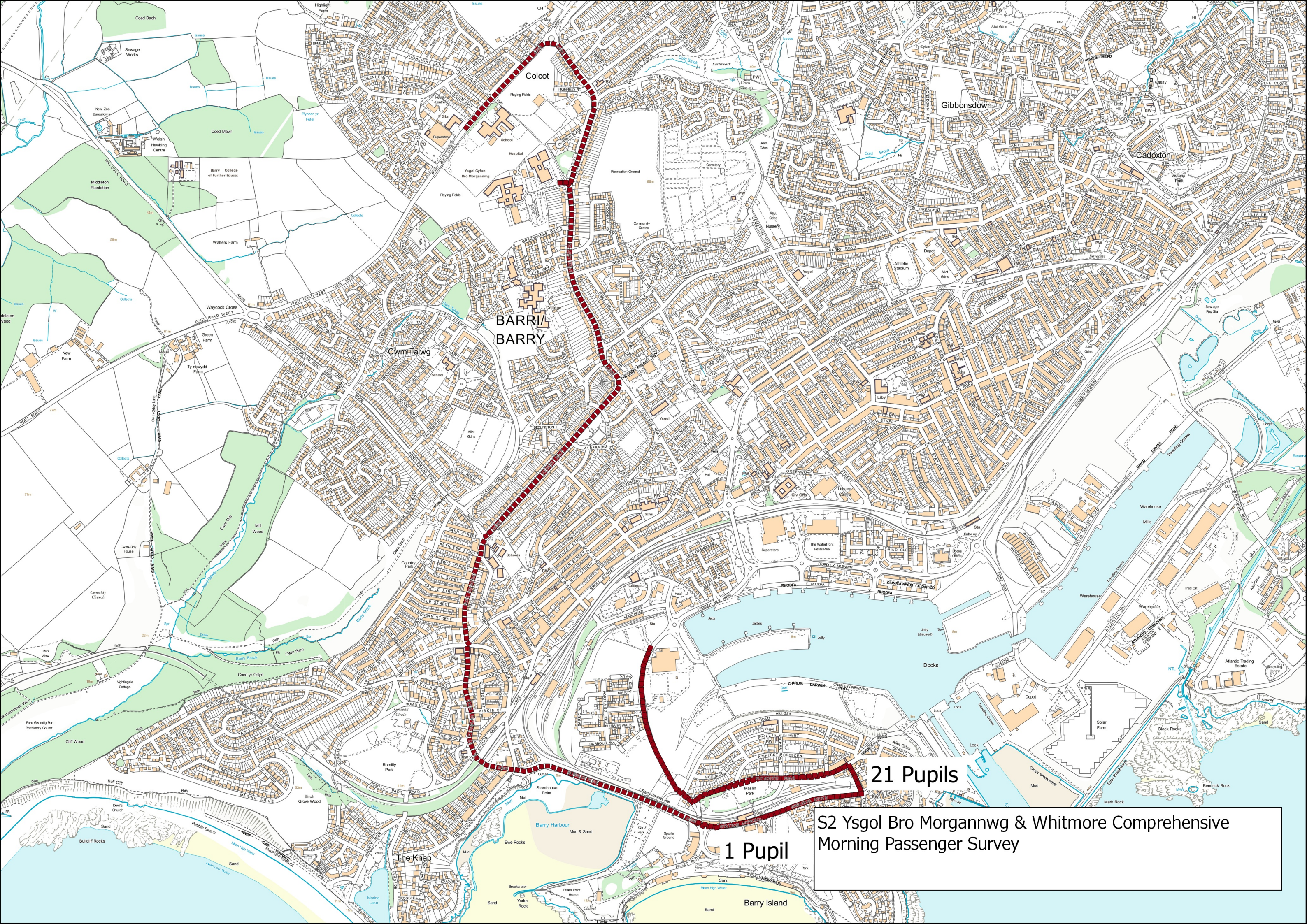
P139 Ysgol Pen Y Garth  
Morning Passenger Survey



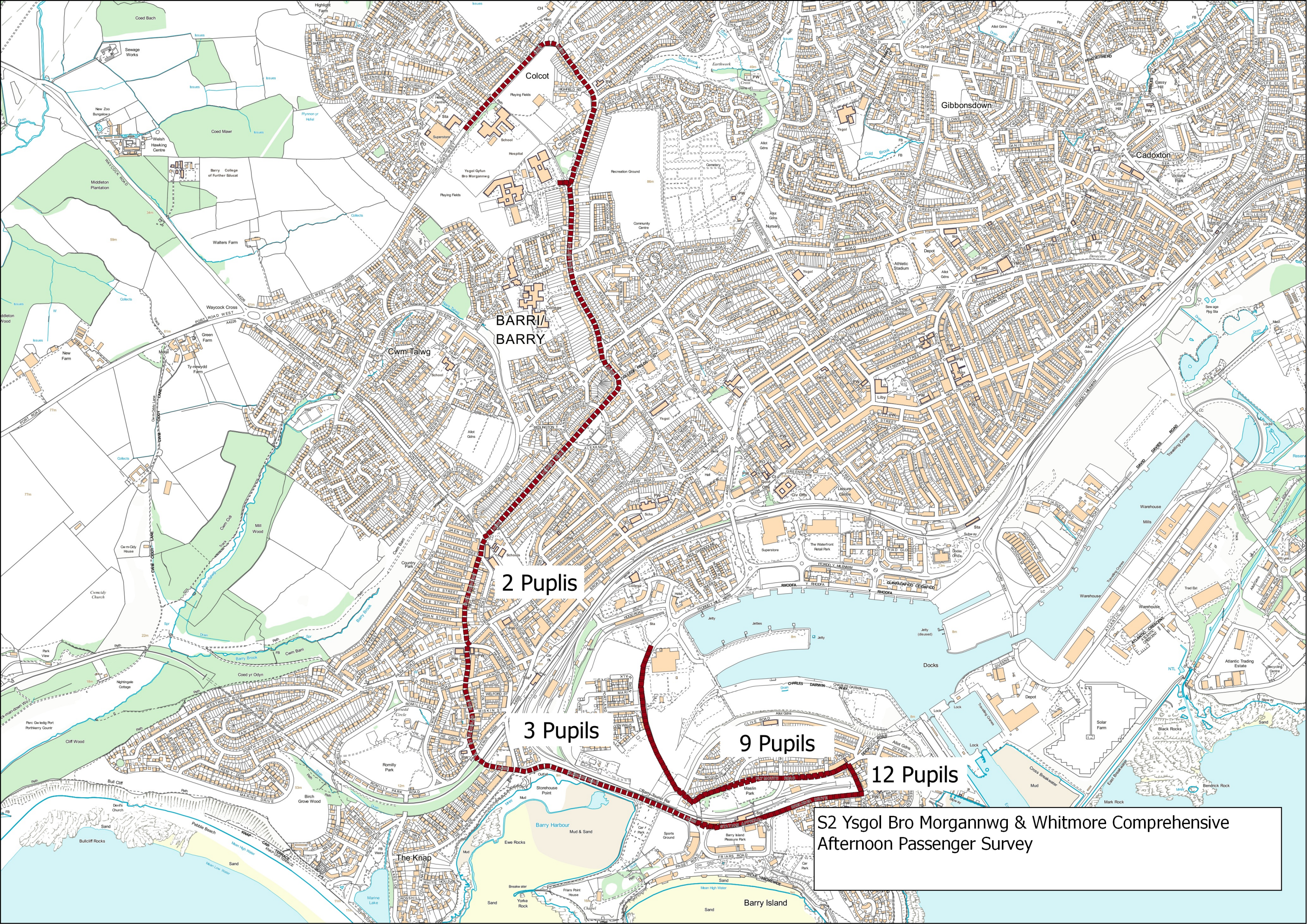


P139 Ysgol Pen Y Garth  
Afternoon Passenger Survey









BARRI/  
BARRY

2 Pupils

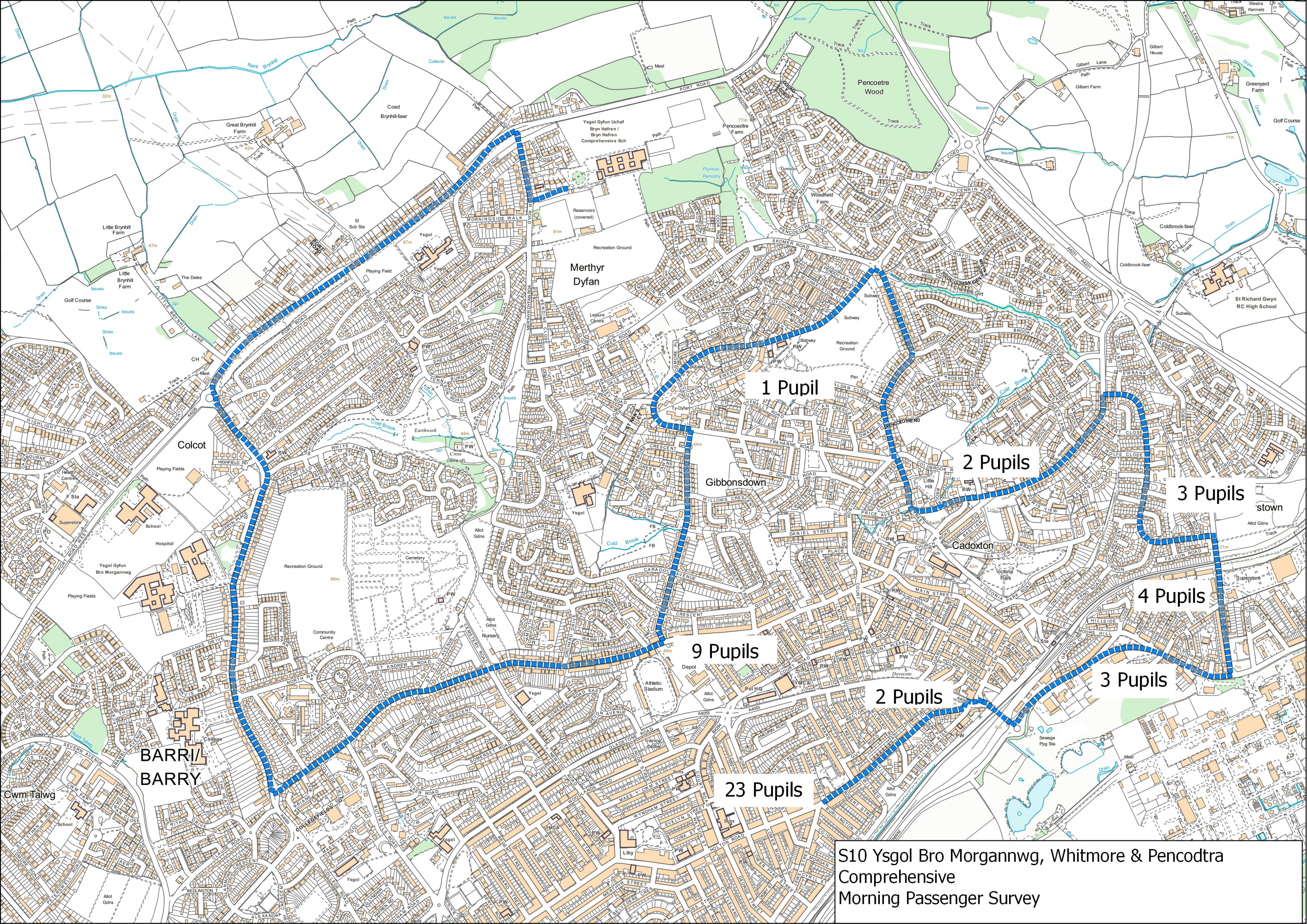
3 Pupils

9 Pupils

12 Pupils

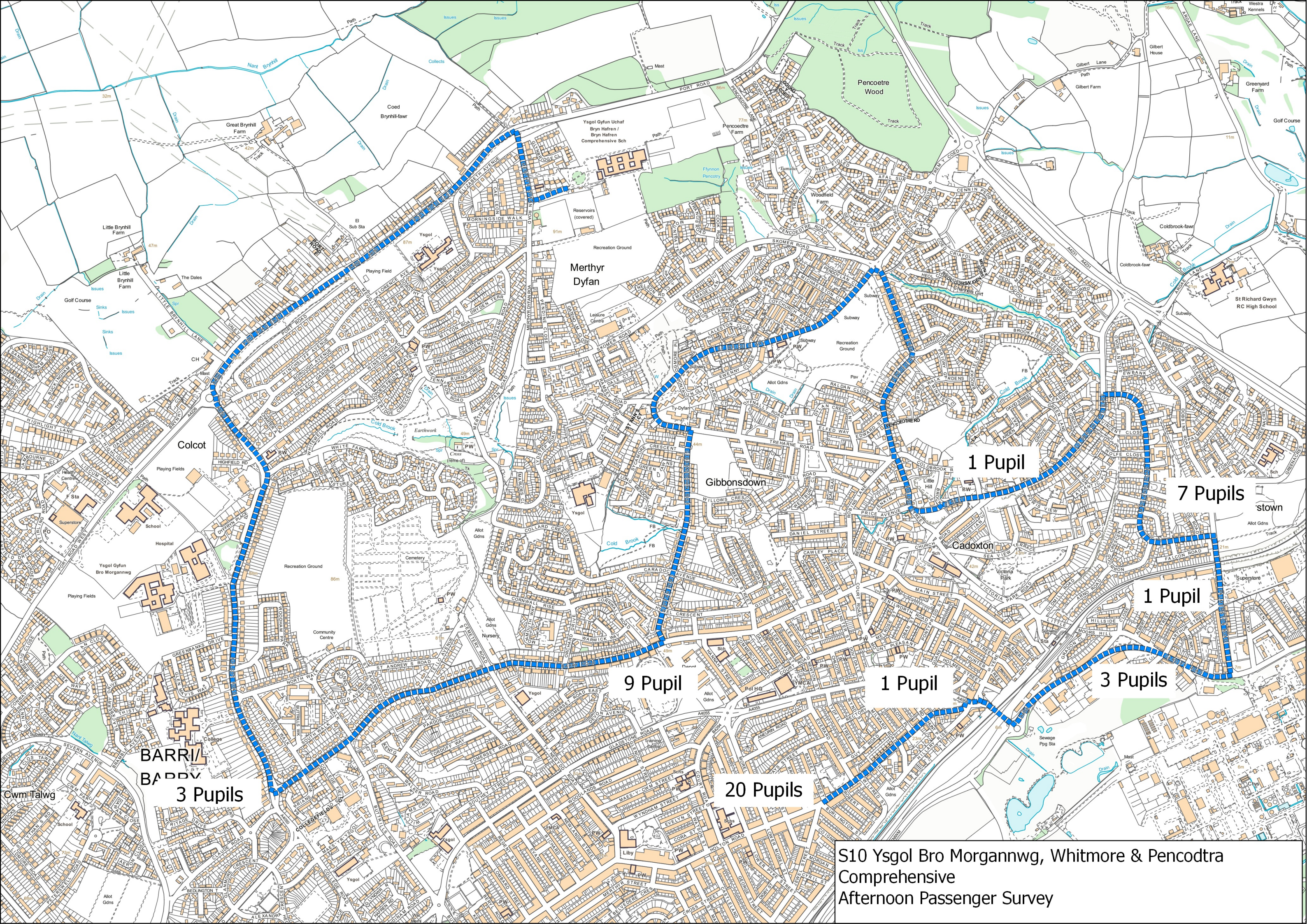
S2 Ysgol Bro Morgannwg & Whitmore Comprehensive  
Afternoon Passenger Survey





S10 Ysgol Bro Morgannwg, Whitmore & Pencodtra Comprehensive  
Morning Passenger Survey





S10 Ysgol Bro Morgannwg, Whitmore & Pencodtra  
Comprehensive  
Afternoon Passenger Survey







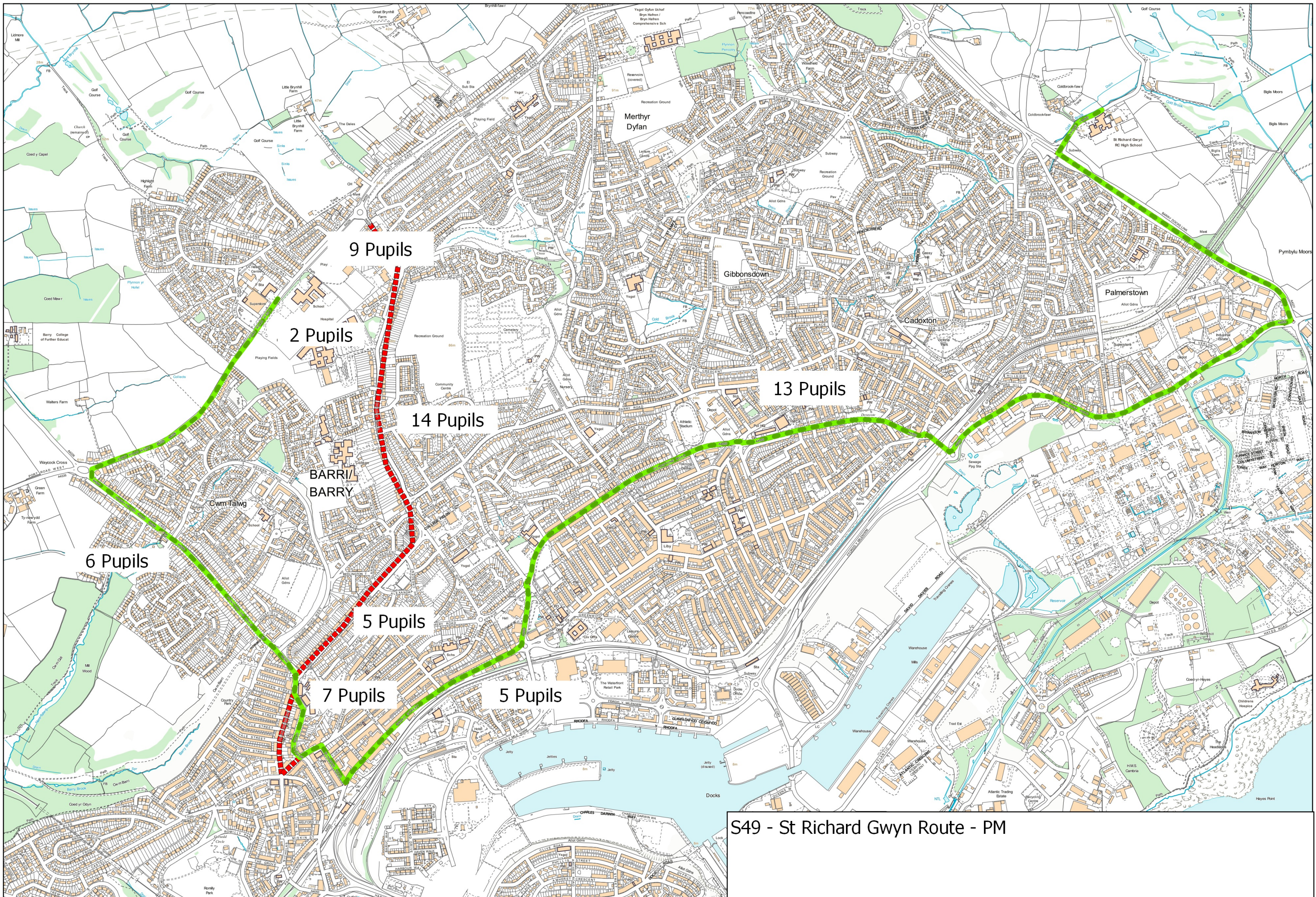


S14 Pencodtra Comprehensive  
Afternoon Passenger Survey



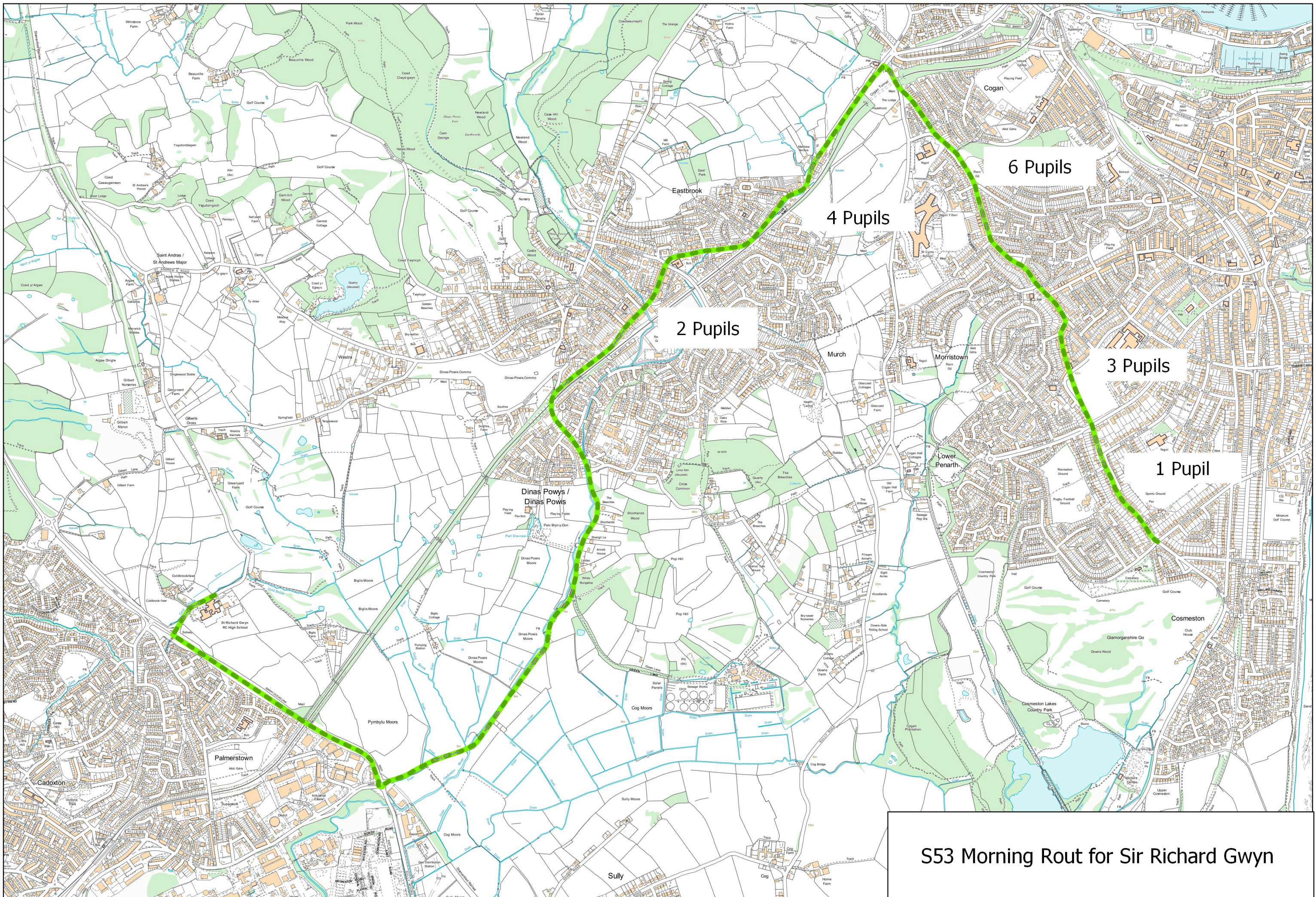






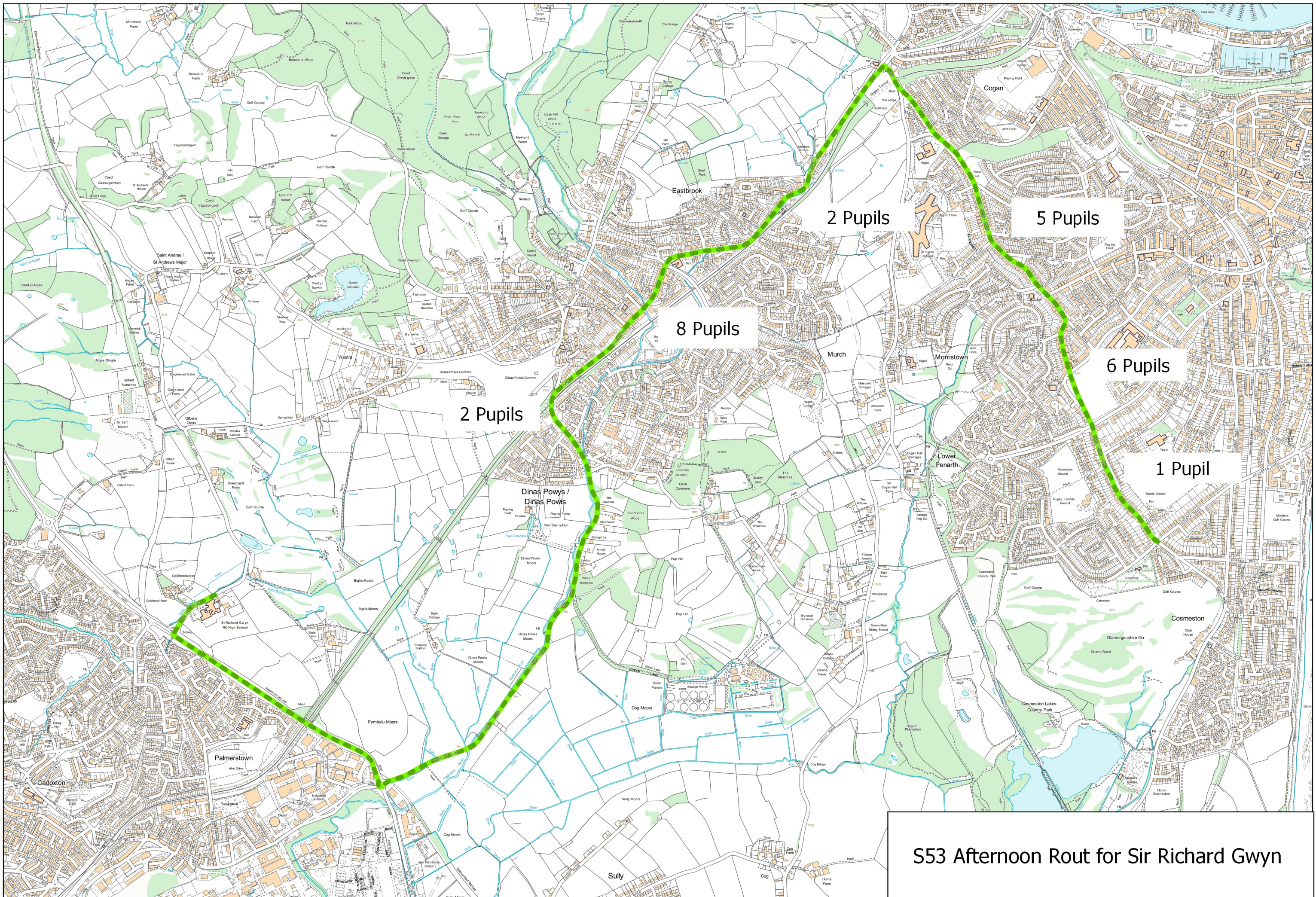
S49 - St Richard Gwyn Route - PM





S53 Morning Rout for Sir Richard Gwyn





S53 Afternoon Rout for Sir Richard Gwyn